

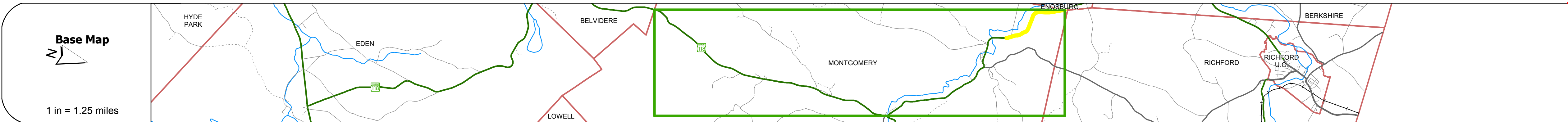
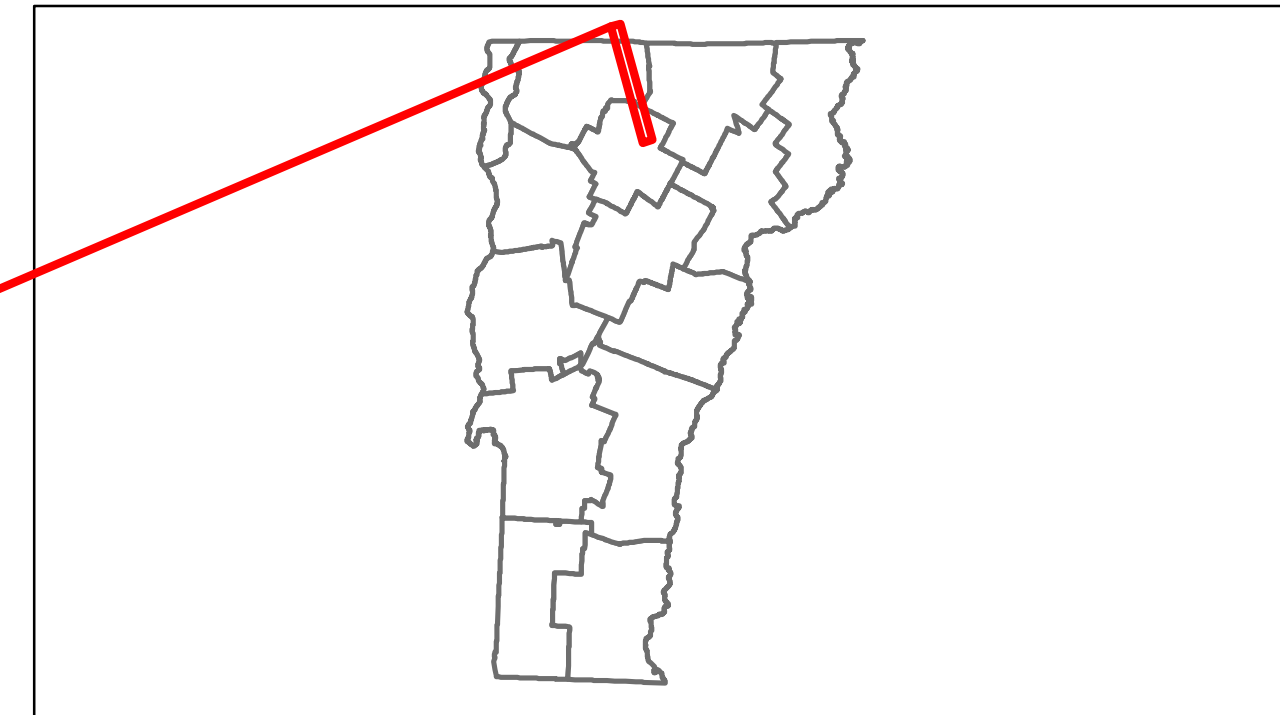


# Route Log Progress Chart

**DRAFT**

Please Note: Errors and Omissions May Exist.  
Contact the VTrans Mapping Unit with questions or concerns.

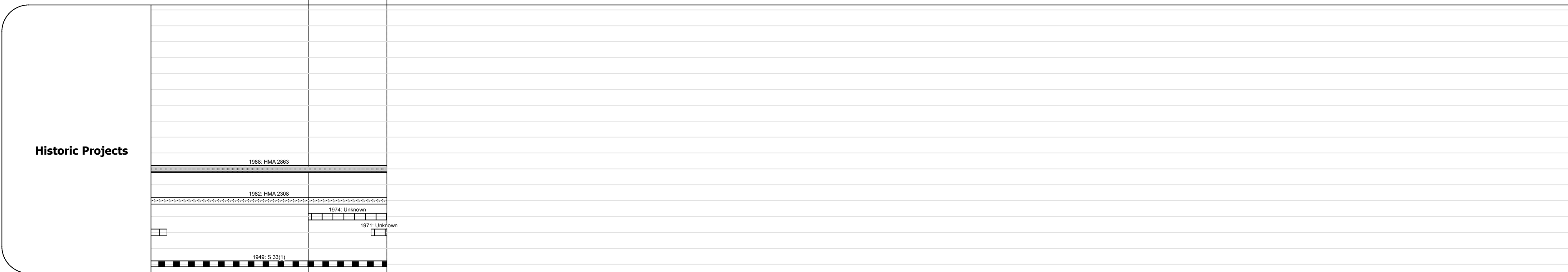
DISTRICT	TOWN	ROUTE
8	MONTGOMERY	VT-118



Road Widths	Travellane	Roadway	Lane Count	Base	Subbase
	22	26	2		

Curves	4	5	7	8	4	8

Grades					



Maintenance Garage	District 8 - Enosburg Garage

Traffic Counters	SF122

Functional Class	7

Speed Zone	

AADT Counts	2012	1600
	2011	1600
	2010	1600
	2009	1700
	2008	1800

Crash Locations	2012	
	2011	
	2010	
	2009	
	2008	

DESCRIPTION BLOCK
<p>Bridge 23: Slab - 1949 Structure No. 200283002306102 Length: 25' Width: 30.2' Facility Carried: VT 00118 ML Bridge Type: CONCRETE SLAB Features Intersected: BROOK Surface: Bituminous Maintenance/Ownership: State</p>

<b>Historic Projects</b> Retreatment, Resurface, Unknown, Bituminous Mix, Skinny Mix, Bituminous Seal, Gravel, Surface Treated Gravel, Plant Mix, Reclaimed Base and Bituminous Concrete, Concrete	<b>Functional Class</b> 1, 2, 6, 7, 8, 11, 12, 14, 16, 17, 19	<b>Curves</b> curve left, curve right	<b>Road Widths</b> (ft)	<b>Traffic Counters</b> (counter ID)	<b>AADT</b> (count)	<b>Crash Locations</b> Fatal, Injury, Property Damage Only, Unknown Crash Type	<b>Mileage by Functional Class By Sheet</b> 0283 7 - Rural - Major collector 1.498	<b>Mileage by Town By Sheet</b> MONTGOMERY - V118-0610 1.498 of 10.498	<b>DISTRICT</b> 8	<b>TOWN</b> MONTGOMERY	<b>Date:</b> 11/15/13	<b>ROUTE</b> VT-118 ETE mileage: 8.986 to 19.484
<b>Total Mileage: 1.498 mi</b>								<b>Total Mileage: 1.498 mi</b>				