








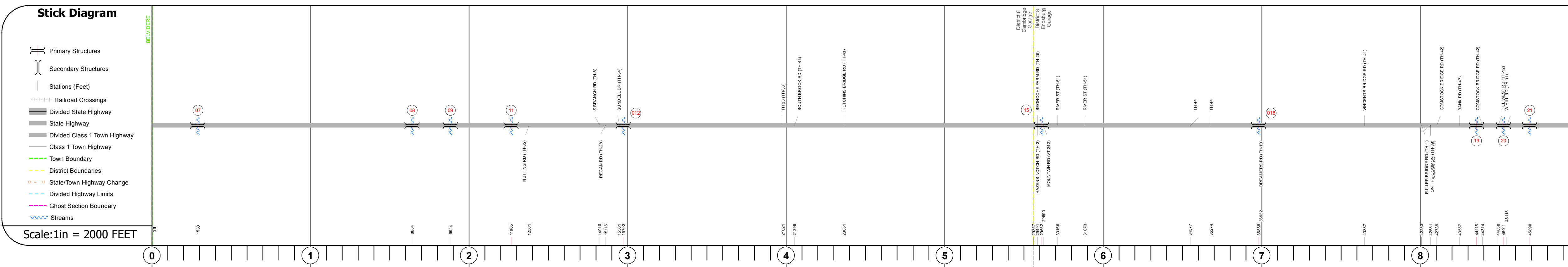
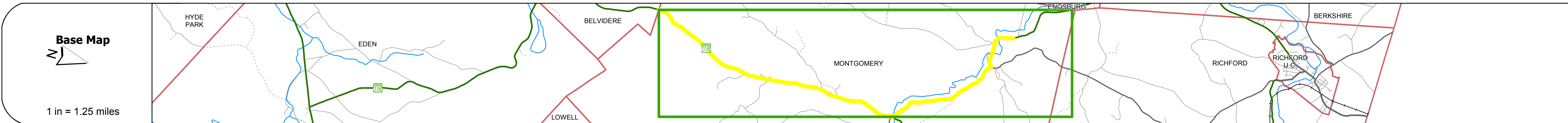
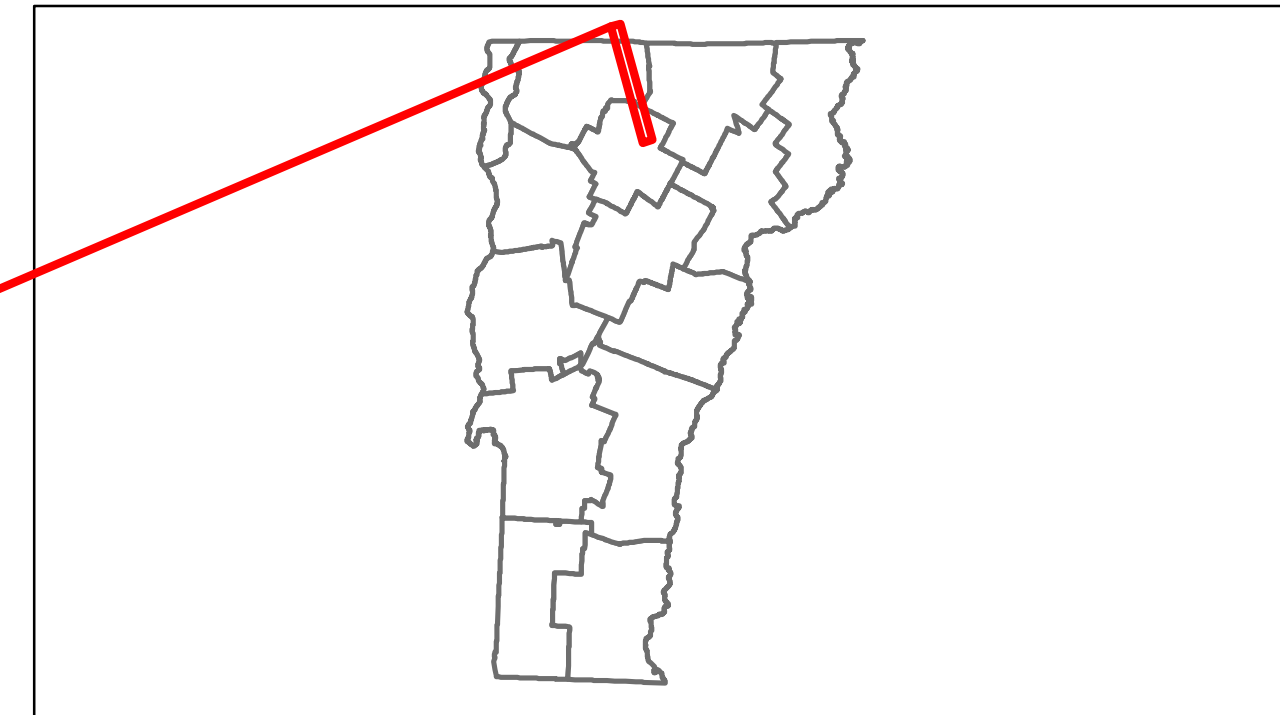


Route Log Progress Chart

DRAFT

Please Note: Errors and Omissions May Exist.
Contact the VTrans Mapping Unit with questions or concerns.

DISTRICT	TOWN	ROUTE
8	MONTGOMERY	VT-118



Year	Station 0	Station 1	Station 2	Station 3	Station 4	Station 5	Station 6	Station 7	Station 8	
2012		590			1000	1800		2300	1300	1600
2011		590			1000	1800		2300	1300	1600
2010		580			1000	1800		2300	1300	1600
2009		550			1000	1700		2200	1400	1700
2008		520			1000	1600		2000	1500	1800

Year	Station 0	Station 1	Station 2	Station 3	Station 4	Station 5	Station 6	Station 7	Station 8
2012									
2011									
2010									
2009									
2008									

DESCRIPTION BLOCK
<p>Culvert 7: Culvert - 1961 Structure No. 300283000706101 Length: 12' Under Clearance: 7.5' Facility Carried: VT118 Bridge Type: CGMPPA Features Intersected: SOUTH BRANCH Maintenance: State</p> <p>Culvert 8: Culvert - 1961 Structure No. 300283000806101 Length: 6' Under Clearance: 6.0' Facility Carried: VT118 Bridge Type: ACCOMP Features Intersected: BROOK Maintenance: State</p> <p>Culvert 9: Culvert - 1961 Structure No. 300283000906101 Length: 6' Under Clearance: 6.0' Facility Carried: VT118 Bridge Type: ACCOMP Features Intersected: BROOK Maintenance: State</p> <p>Bridge 11: Stringer/multi-beam or girder - 1961 Structure No. 200283001106102 Length: 59' Width: 31.9' Facility Carried: VT 00118 ML Bridge Type: ROLLED BEAM Features Intersected: PACIFIC BROOK Maintenance/Ownership: State</p> <p>Bridge 12: Slab - 1940 Structure No. 300283001206101 Length: 16' Width: 30.6' Under Clearance: 9.0' Facility Carried: VT118 Bridge Type: CONCRETE SLAB Features Intersected: BROOK Surface: Bituminous Maintenance: State</p> <p>Bridge 15: Slab - 1997 Structure No. 200283001506102 Length: 54' Width: 33.0' Facility Carried: VT 00118 ML Bridge Type: PRESTRESSED SLAB Features Intersected: TROUT RIVER Surface: Bituminous Maintenance/Ownership: State</p> <p>Culvert 16: Culvert - 1953 Structure No. 300283001606101 Length: 9' Under Clearance: 6.0' Facility Carried: VT118 Bridge Type: MULTI PLATE PIPE Features Intersected: BROOK Maintenance: State</p> <p>Bridge 19: Stringer/multi-beam or girder - 1953 Structure No. 200283001906102 Length: 177' Width: 30.0' Facility Carried: VT 00118 ML Bridge Type: 3 SP ROLLED BEAM Features Intersected: TROUT RIVER Surface: Bituminous Maintenance/Ownership: State</p> <p>Bridge 20: Stringer/multi-beam or girder - 1953 Structure No. 200283002006102 Length: 127' Width: 30.0' Facility Carried: VT 00118 ML Bridge Type: 3 SP ROLLED BEAM Features Intersected: WEST HILL BROOK Surface: Bituminous Maintenance/Ownership: State</p> <p>Bridge 21: Stringer/multi-beam or girder - 1953 Structure No. 200283002106102 Length: 187' Width: 31.1' Facility Carried: VT 00118 ML Bridge Type: 3 SP ROLLED BEAM Features Intersected: TROUT RIVER Surface: Bituminous Maintenance/Ownership: State</p>

Historic Projects	Functional Class	Curves	Road Widths	AAADT	Mileage by Functional Class By Sheet	Mileage by Town By Sheet	DISTRICT	TOWN	Date: 11/15/13	ROUTE
<ul style="list-style-type: none"> Retreatment Resurface Unknown Bituminous Mix Skimny Mix Bituminous Seal Gravel Surface Treated Gravel Plant Mix Reclaimed Base and Bituminous Concrete Concrete 	<ul style="list-style-type: none"> 1 2 6 7 8 11 12 14 16 17 19 	<ul style="list-style-type: none"> curve left curve right 	<ul style="list-style-type: none"> (ft) 	<ul style="list-style-type: none"> (count) 	0283 7 - Rural - Major collector 9.000	MONTGOMERY - v118-0610 9.0 of 10.498	8	MONTGOMERY	1 of 2 TWN mileage: 0.0 to 9.0	VT-118 ETE mileage: 8.986 to 19.484
					Total Mileage: 9.000 mi	Total Mileage: 9.0 mi				