

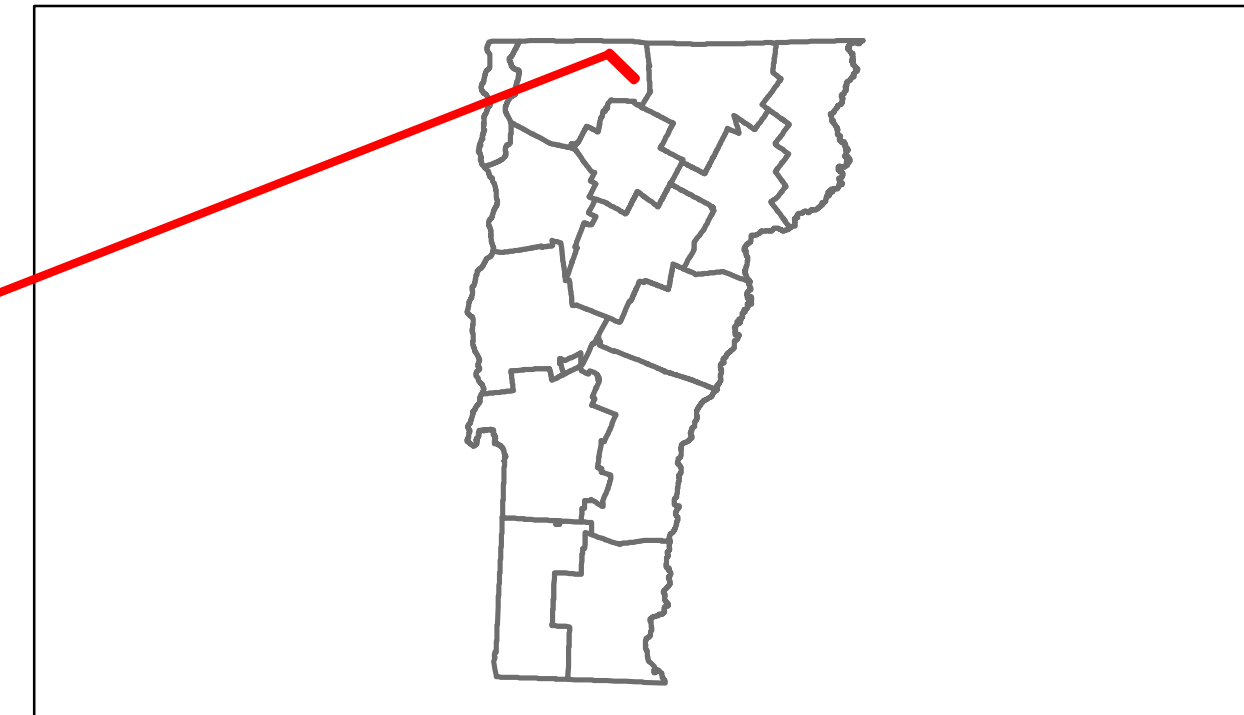


# Route Log Progress Chart

**DRAFT**




Please Note: Errors and Omissions May Exist.  
Contact the VTrans Mapping Unit with questions or concerns.

DISTRICT	TOWN	ROUTE
8	ENOSBURG	VT-118



## DESCRIPTION BLOCK

**Bridge 24:**  
 Slab - 1921  
 Structure No. 300283002406031  
 Length: 20'  
 Width: 30.0'  
 Under Clearance: 4.0'  
 Facility Carried: VT 118  
 Bridge Type: CONCRETE SLAB  
 Features Intersected: BROOK  
 Surface: Bituminous  
 Maintenance: State



Year	Project Description
2007	STP 2125(1)
1982	HMA 2308
1974	Unknown
1972	Unknown
1971	Unknown
1949	S 337(1)

**Maintenance Garage:** District 8 - Enosburg Garage

**Traffic Counters:**

**Functional Class:** 7

**Speed Zone:**

Year	Start Station	End Station
2012	1600	2000
2011	1600	2000
2010	1800	2000
2009	1700	1800
2008	1800	1600

Year	Crash Locations
2012	
2011	
2010	
2009	
2008	

<b>Historic Projects</b> Retreatment, Resurface, Unknown, Bituminous Mix, Skippy Mix, Bituminous Seal, Gravel, Surface Treated Gravel, Plant Mix, Reclaimed Base and Bituminous Concrete, Concrete	<b>Functional Class</b> 1, 2, 6, 7, 8, 11, 12, 14, 16, 17, 19	<b>Curves</b> - curve left, - curve right	<b>Road Widths</b> (ft)	<b>AADT</b> (count)	<b>Mileage by Functional Class By Sheet</b> 0283 7 - Rural - Major collector 0.750	<b>Mileage by Town By Sheet</b> ENOSBURG - V118-0603 0.75 of 0.75	<b>DISTRICT</b> 8	<b>TOWN</b> ENOSBURG	<b>Date:</b> 11/15/13	<b>ROUTE</b> VT-118 ETE mileage: 19.484 to 20.234
<b>Crash Locations</b> Fatal, Injury, Property Damage Only, Unknown Crash Type						<b>Total Mileage:</b> 0.750 mi		<b>1 of 1</b> TWN mileage: 0.0 to 0.75		