




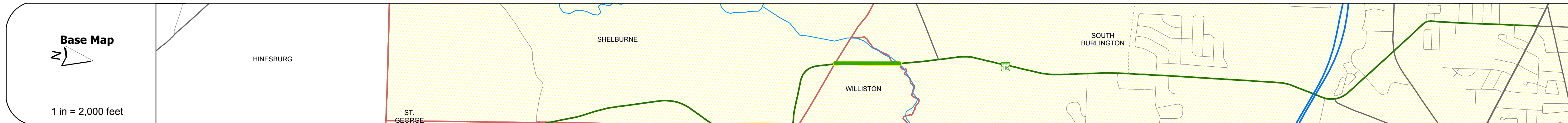
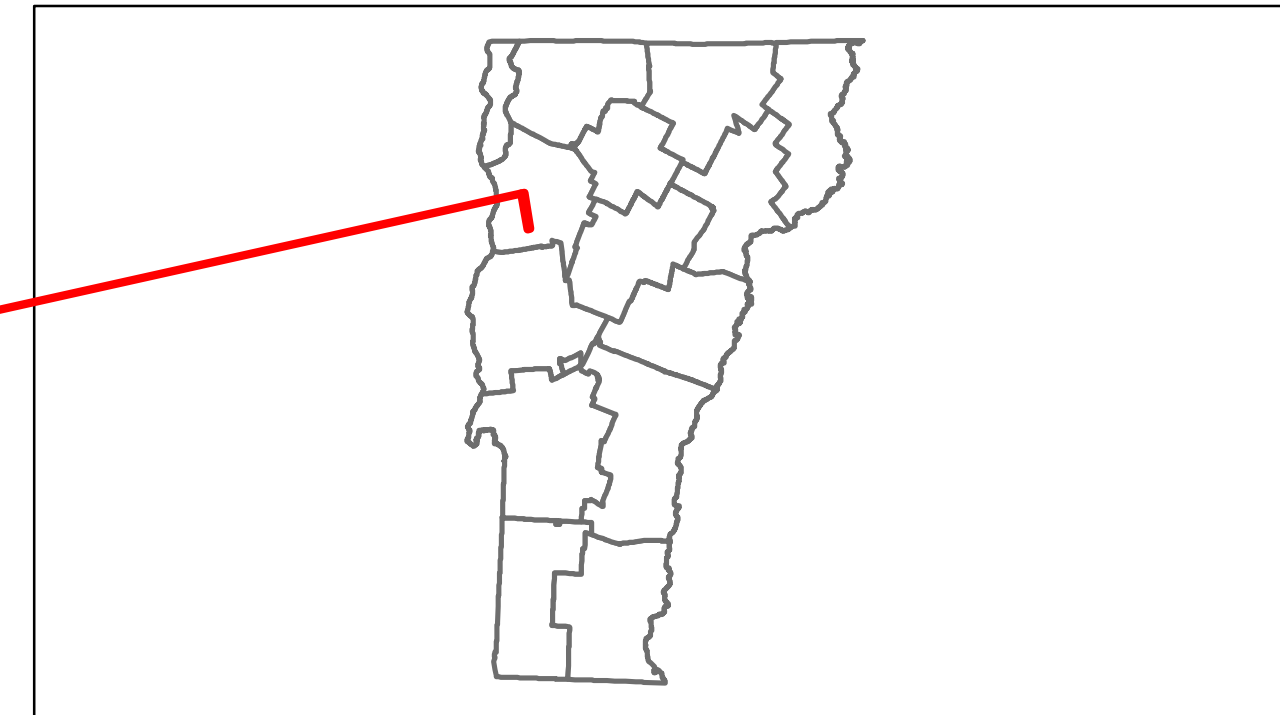


Route Log Progress Chart





DRAFT

Please Note: Errors and Omissions May Exist.
Contact the VTrans Mapping Unit with questions or concerns.

DISTRICT	TOWN	ROUTE
5	WILLISTON	VT-116



Year	Project Name	Contract Number
2009	ST STP 2528(1)	
1990	HMA 2419	
1982	HMA 2239	
1971	Unknown	
1954	NRS 140	



Year	ADT Count
2012	5100
2011	5100
2010	5100
2009	5000
2008	4900

Year	Crash Locations
2012	
2011	1
2010	
2009	
2008	

DESCRIPTION BLOCK

Historic Projects Retreatment, Resurface, Unknown, Bituminous Mix, Skinny Mix, Bituminous Seal, Gravel, Surface Treated Gravel, Plant Mix, Reclaimed Base and Bituminous Concrete, Concrete	Functional Class 1, 2, 6, 7, 8, 11, 12, 14, 16, 17, 19	Curves curve left, curve right	Road Widths (ft)	AADT (count)	Mileage by Functional Class By Sheet 021-1 14 - Urban - Principal Arterial - other 0.417	Mileage by Town By Sheet WILLISTON - V116-0417 0.417 of 0.417	DISTRICT 5	TOWN WILLISTON	Date: 11/15/13	ROUTE VT-116 ETE mileage: 36.093 to 36.51
					Crash Locations Fatal, Injury, Property Damage Only, Unknown Crash Type	Speed Zones 25, 30, 35, 40, 45, 50, 55, 60, 65				