

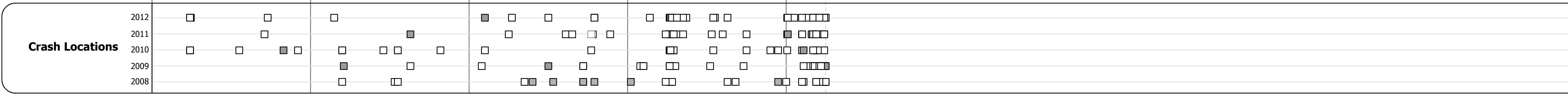
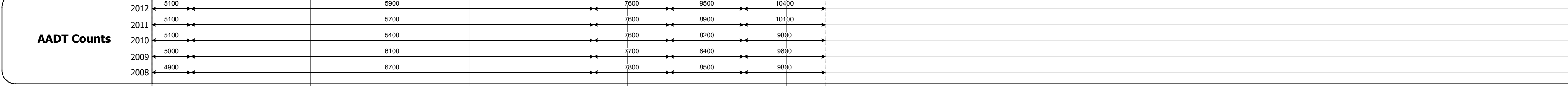

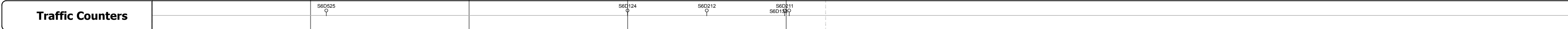

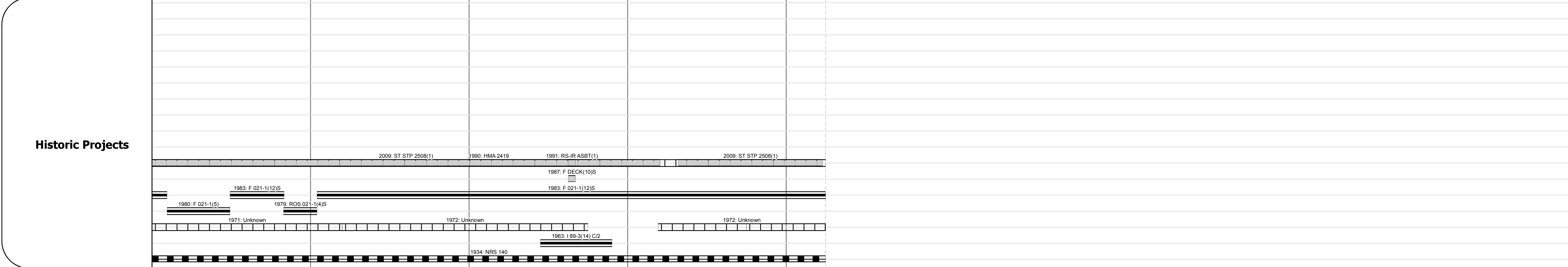
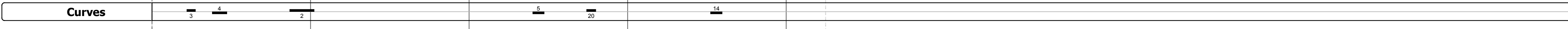
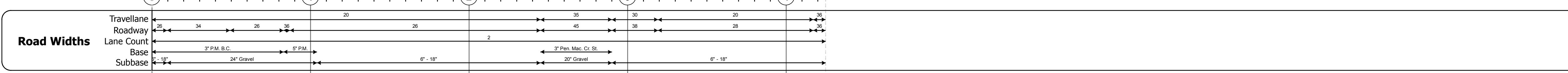
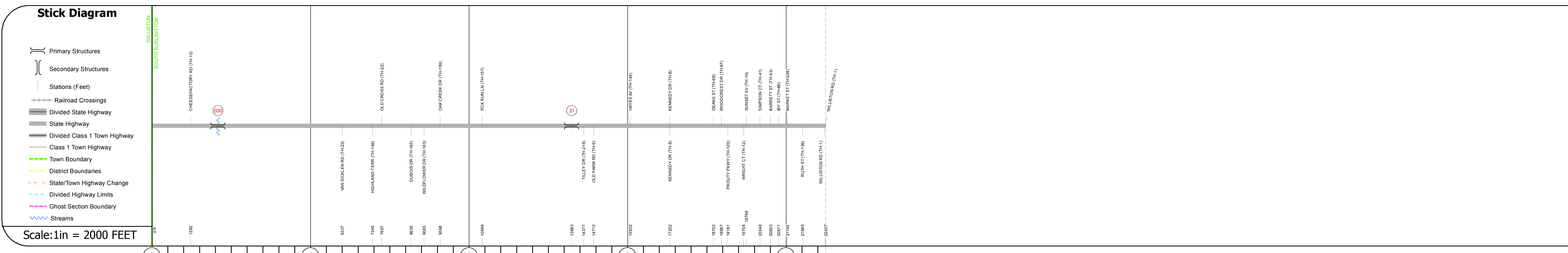
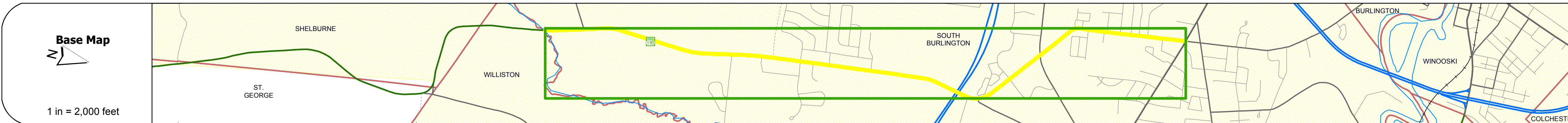
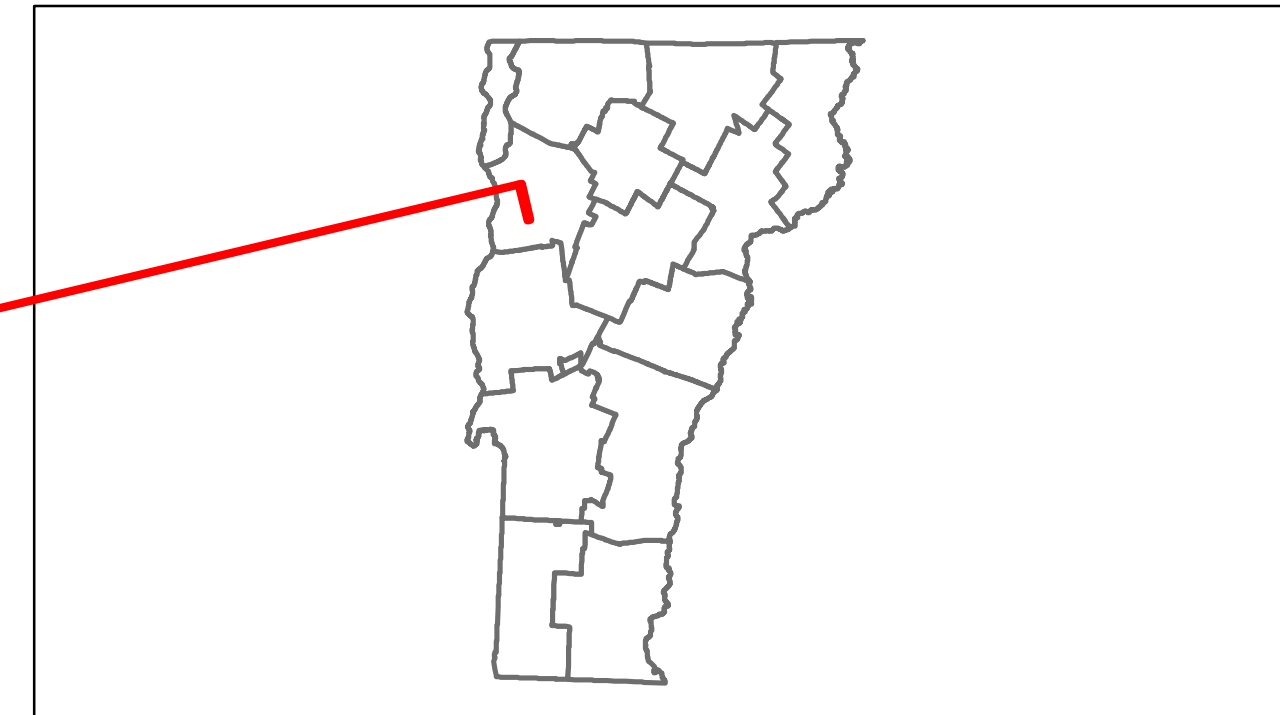


Route Log Progress Chart

DRAFT

Please Note: Errors and Omissions May Exist.
Contact the VTrans Mapping Unit with questions or concerns.

DISTRICT	TOWN	ROUTE
5	SOUTH BURLINGTON	VT-116



DESCRIPTION BLOCK

Bridge 30:
 Frame - 1934
 Structure No. 300211003004141
 Length: 14'
 Width: 27.0'
 Under Clearance: 5.0'
 Facility Carried: VT 116
 Bridge Type: CONCRETE FRAME
 Features Intersected: MUDDY BROOK
 Surface: Bituminous
 Maintenance: State

Bridge 31:
 Stringer/multi-beam or girder - 1963
 Structure No. 200021003104142
 Length: 236'
 Width: 30.0'
 Under Clearance: 16.25'
 Facility Carried: VT 00116 ML
 Bridge Type: 4-SP ROLLED BEAM
 Features Intersected: 1.89 UNDER VT 116
 Surface: Bituminous
 Maintenance/Ownership: State

Historic Projects Retreatment, Resurface, Unknown, Bituminous Mix, Skippy Mix, Bituminous Seal, Concrete, Gravel, Surface Treated Gravel, Plant Mix, Reclaimed Base and Bituminous Concrete, Concrete	Functional Class 1, 2, 3, 4, 5, 6, 7, 8, 9, 10, 11, 12, 13, 14, 15, 16, 17, 18, 19	Curves curve left, curve right	Road Widths (ft)	Traffic Counters (counter ID)	AADT (count)	Crash Locations Fatal, Injury, Property Damage Only, Unknown Crash Type	Mileage by Functional Class By Sheet 021-1 14 - Urban - Principal Arterial - other 4.249	Mileage by Town By Sheet SOUTH BURLINGTON - V116-0414 4.249 of 4.249	DISTRICT 5	TOWN SOUTH BURLINGTON	Date: 11/15/13	ROUTE VT-116 ETE mileage: 36.51 to 40.759
Total Mileage: 4.249 mi						Total Mileage: 4.249 mi						