









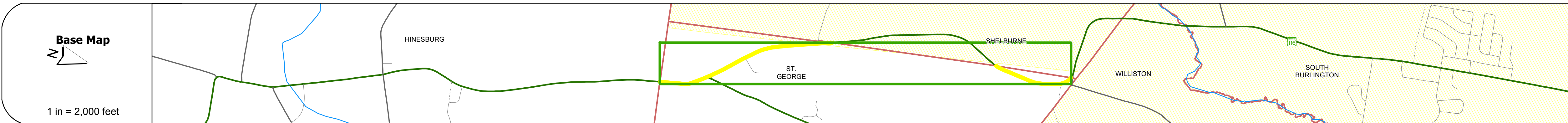
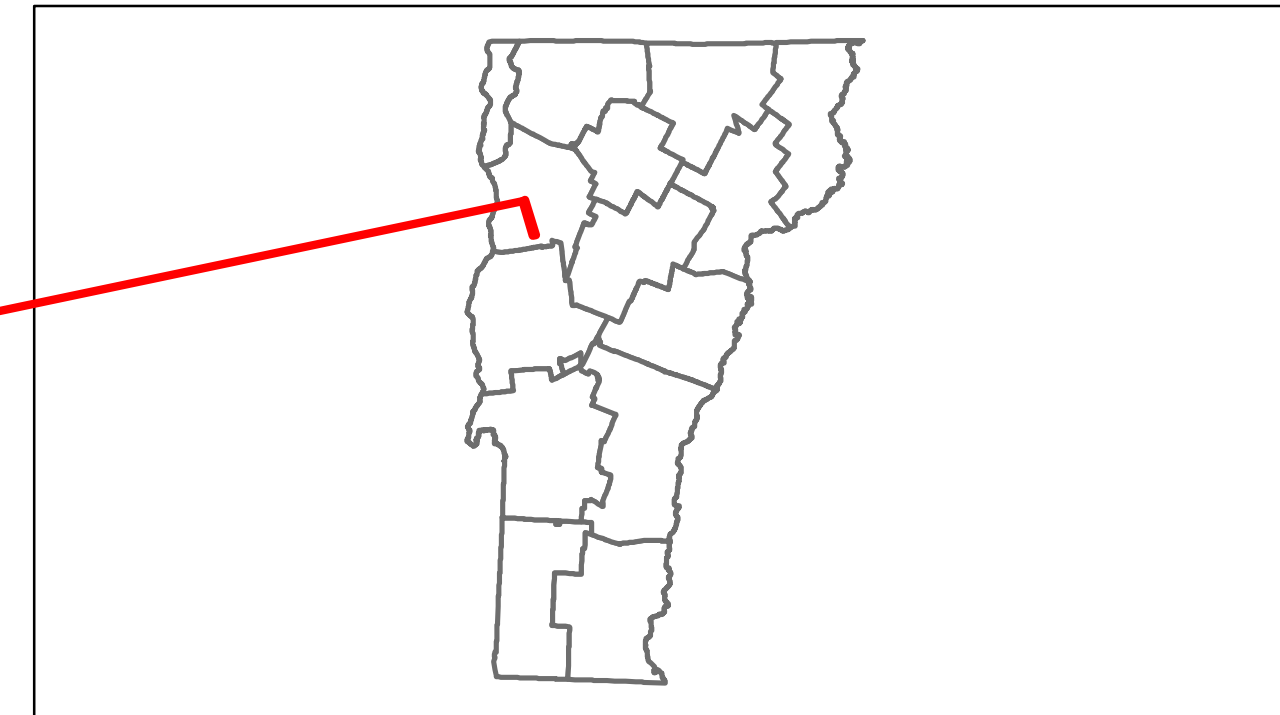


Route Log Progress Chart

DRAFT

Please Note: Errors and Omissions May Exist.
Contact the VTrans Mapping Unit with questions or concerns.

DISTRICT	TOWN	ROUTE
5	ST. GEORGE	VT-116



DESCRIPTION BLOCK

Historic Projects Retreatment, Resurface, Unknown, Bituminous Mix, Skinny Mix, Bituminous Seal, Bituminous Concrete, Surface Treated Gravel, Plant Mix, Reclaimed Base and Bituminous Concrete, Concrete	Functional Class 1, 2, 3, 4, 5, 6, 7, 8, 9, 10, 11, 12, 13, 14, 15, 16, 17, 18, 19	Curves - curve left, - curve right	Road Widths (ft)	AADT (count)	Mileage by Functional Class By Sheet 021-1 6 - Rural - Minor Arterial 1.621	Mileage by Town By Sheet ST. GEORGE - V116-0412 1.658 of 1.658	DISTRICT 5	TOWN ST. GEORGE	Date: 11/15/13	ROUTE VT-116 ETE mileage: 32.76 to 35.521
Total Mileage: 1.658 mi						Total Mileage: 1.658 mi				