

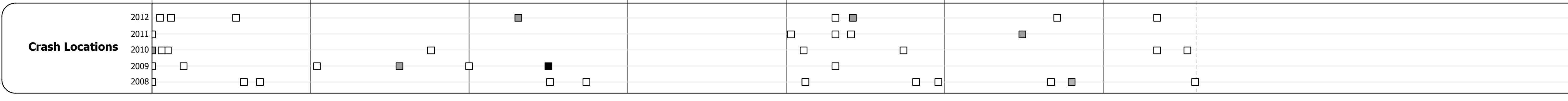

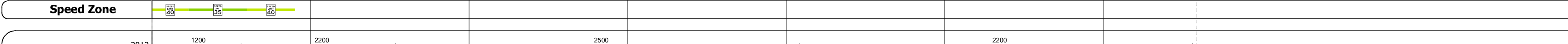

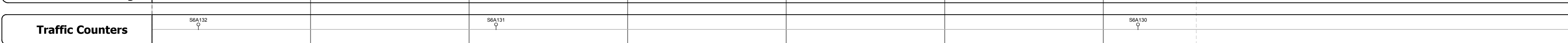



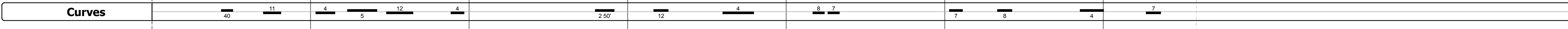
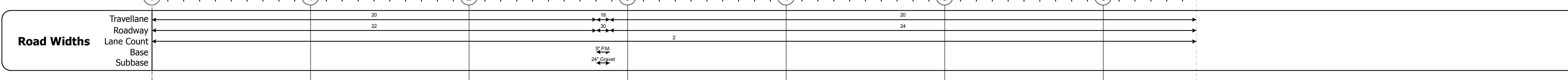

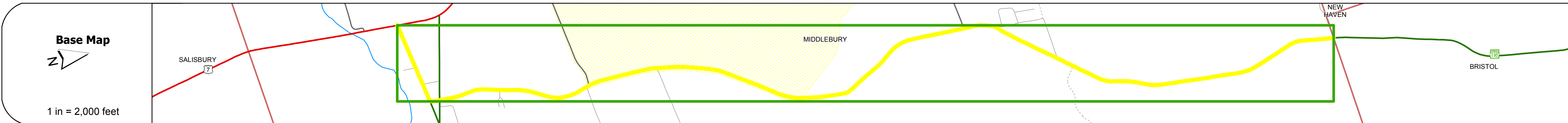
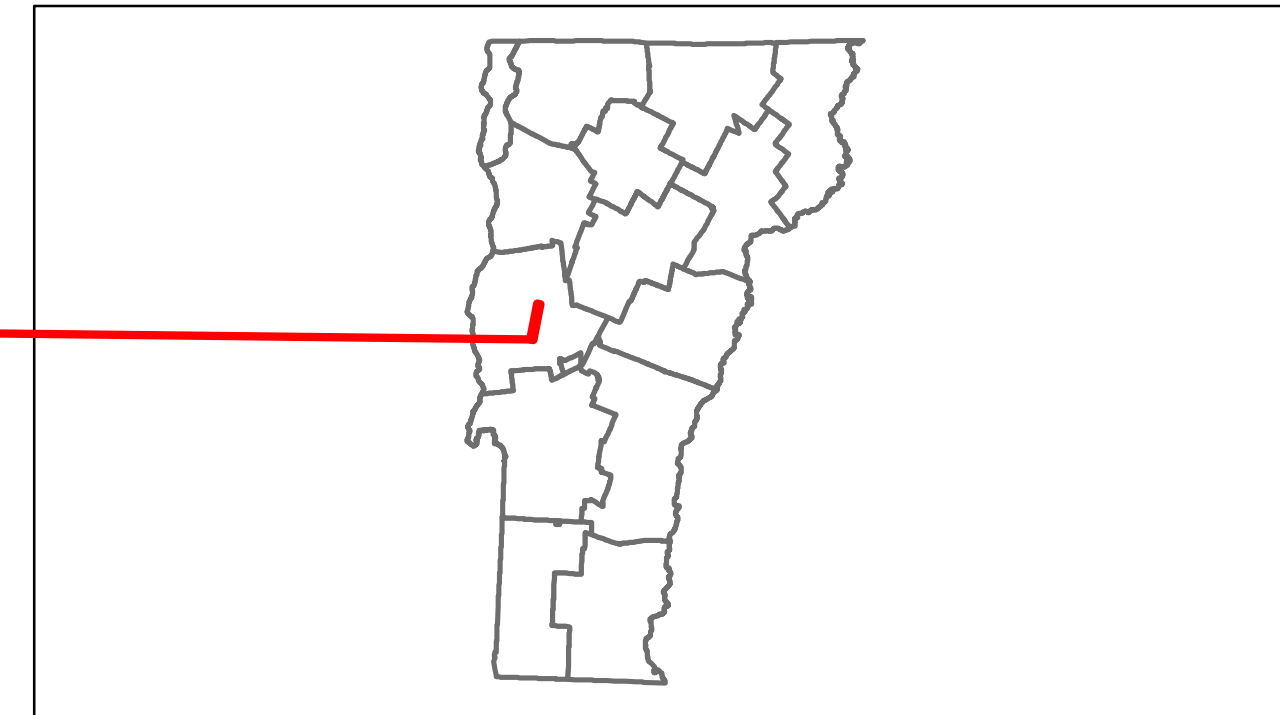


# Route Log Progress Chart

**DRAFT**

Please Note: Errors and Omissions May Exist.  
Contact the VTrans Mapping Unit with questions or concerns.

DISTRICT	TOWN	ROUTE
5	MIDDLEBURY	VT-116



DESCRIPTION BLOCK
<p><b>Culvert 1:</b> Culvert - 2000 Structure No. 300185000101111 Length: 8' Facility Carried: VT116 Bridge Type: PRECAST CONC. BOX Features Intersected: BEAVER BROOK Surface: Bituminous Maintenance: State</p> <p><b>Culvert 2:</b> Culvert - 1984 Structure No. 300185000201111 Length: 7' Under Clearance: 4.0' Facility Carried: VT116 Bridge Type: CGMPPA Features Intersected: PALMER SPRING BROOK Maintenance: State</p> <p><b>Bridge 4:</b> Slab - 1919 Structure No. 300185000401111 Length: 12' Under Clearance: 8.0' Facility Carried: VT116 Bridge Type: CONCRETE SLAB Features Intersected: BROOK Maintenance: State</p>

<b>Historic Projects</b> Retreatment, Resurface, Unknown, Bituminous Mix, Skiny Mix, Bituminous Seal, Gravel, Surface Treated Gravel, Plant Mix, Reclaimed Base and Bituminous Concrete, Concrete	<b>Functional Class</b> 1, 2, 3, 4, 5, 6, 7, 8, 9, 10, 11, 12, 13, 14, 15, 16, 17, 18, 19	<b>Curves</b> curve left, curve right	<b>Road Widths</b> (ft)	<b>Traffic Counters</b> (counter ID)	<b>AADT</b> (count)	<b>Crash Locations</b> Fatal, Injury, Property Damage Only, Unknown Crash Type	<b>Mileage by Functional Class By Sheet</b> 021-1 6 - Rural - Minor Arterial 6.587	<b>Mileage by Town By Sheet</b> MIDDLEBURY - V116-0111 6.587 of 6.587	<b>DISTRICT</b> 5	<b>TOWN</b> MIDDLEBURY	<b>Date:</b> 11/15/13	<b>ROUTE</b> VT-116 ETE mileage: 0.0 to 6.587
<b>Total Mileage: 6.587 mi</b>								<b>Total Mileage: 6.587 mi</b>		<b>1 of 1</b> TWN mileage: 0.0 to 6.587		