


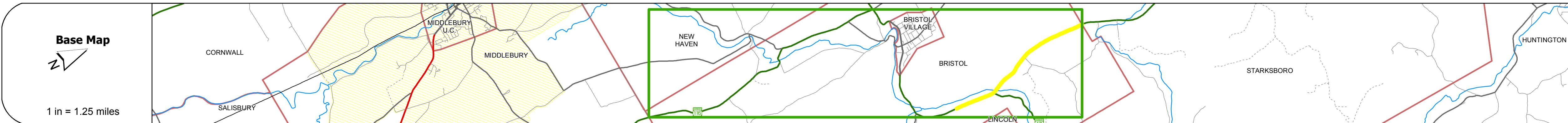
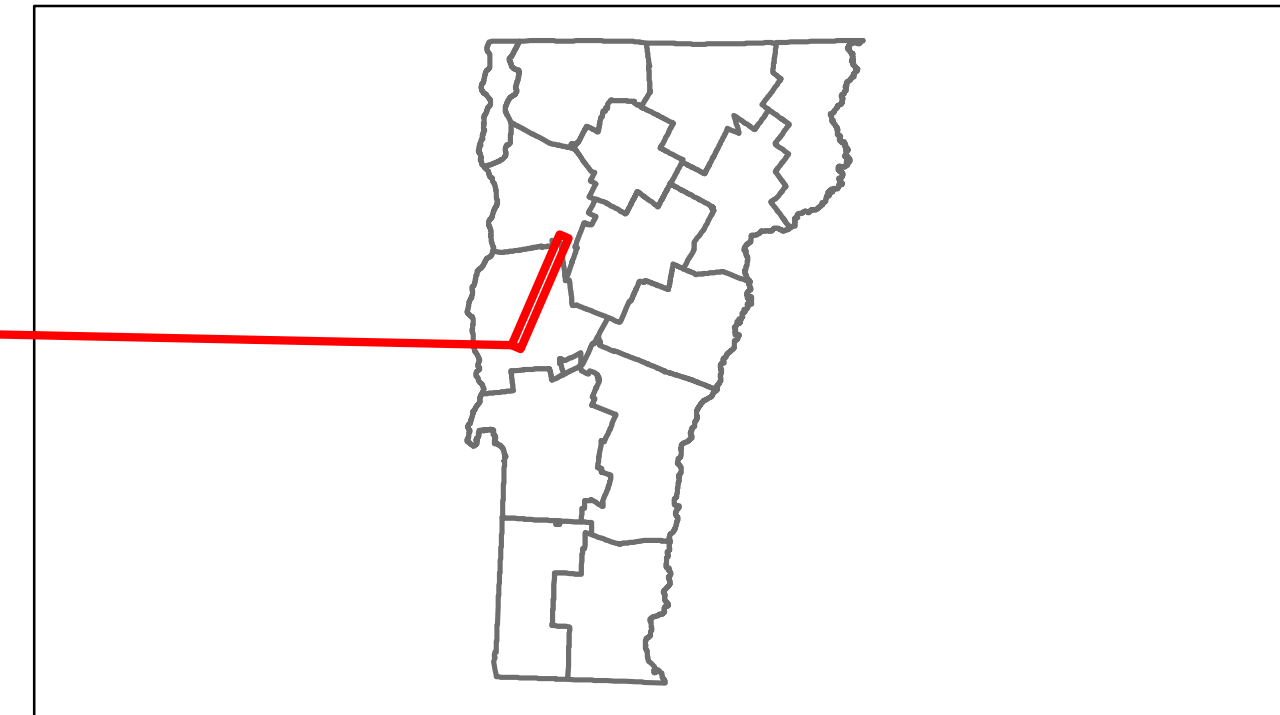


# Route Log Progress Chart

**DRAFT**











Please Note: Errors and Omissions May Exist.  
Contact the VTrans Mapping Unit with questions or concerns.

DISTRICT	TOWN	ROUTE
5	BRISTOL	VT-116



## DESCRIPTION BLOCK

**Bridge 12:**  
Stringer/multi-beam or girder - 1955  
Structure No. 200021001201032  
Length: 89'  
Width: 30.0'  
Facility Carried: VT 00116 ML  
Bridge Type: STEEL BEAM  
Features Intersected: BALDWIN CREEK  
Surface: Bituminous  
Maintenance/Ownership: State



<b>Historic Projects</b> Retirement, Resurface, Unknown, Bituminous Mix, Skippy Mix, Bituminous Seal, Gravel, Surface Treated Gravel, Plant Mix, Reclaimed Base and Bituminous Concrete, Concrete	<b>Functional Class</b> 1, 2, 3, 4, 5, 6, 7, 8, 9, 10, 11, 12, 13, 14, 15, 16, 17, 18, 19	<b>Curves</b> curve left, curve right	<b>Road Widths</b> (ft)	<b>AADT</b> (count)	<b>Mileage by Functional Class By Sheet</b> 021-1 6 - Rural - Minor Arterial 3.265	<b>Mileage by Town By Sheet</b> BRISTOL - V116-0103 3.265 of 12.265	<b>DISTRICT</b> 5	<b>TOWN</b> BRISTOL	<b>Date:</b> 11/15/13	<b>ROUTE</b> VT-116 ETE mileage: 6.587 to 18.852
					<b>Crash Locations</b> Fatal, Injury, Property Damage Only, Unknown Crash Type	<b>Speed Zones</b> 25, 30, 35, 40, 45, 50, 55, 60, 65				