



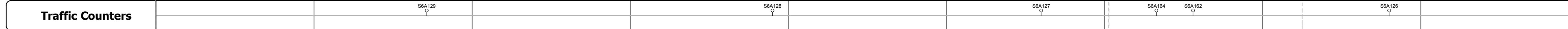
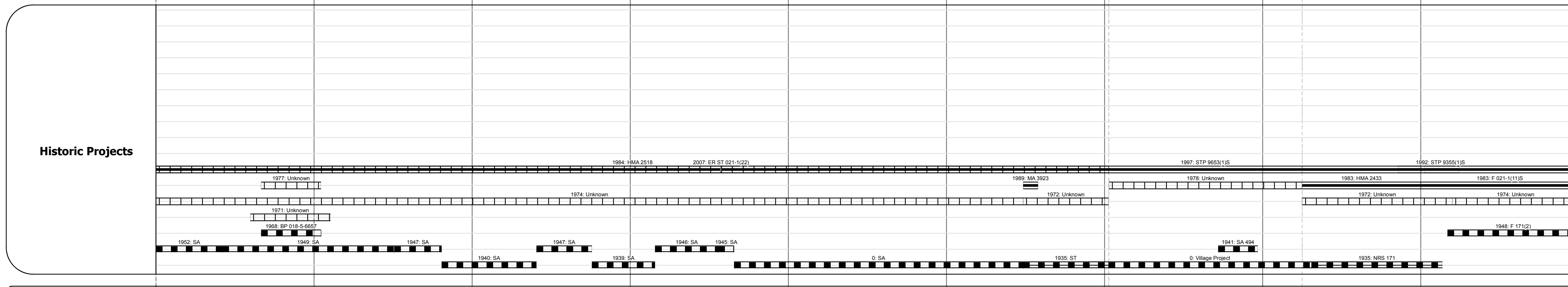

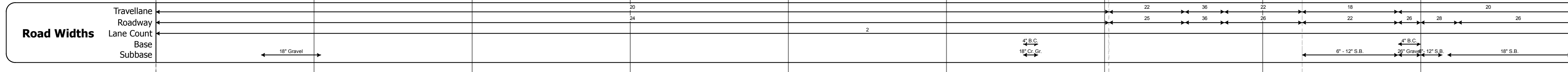
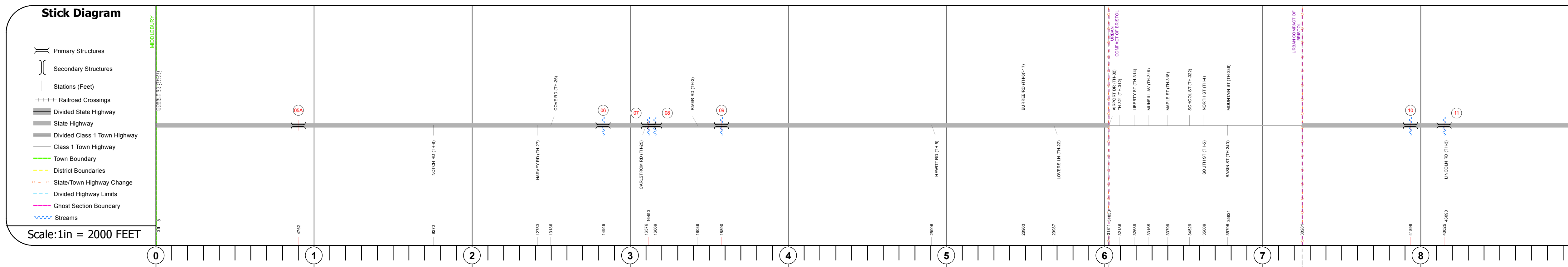
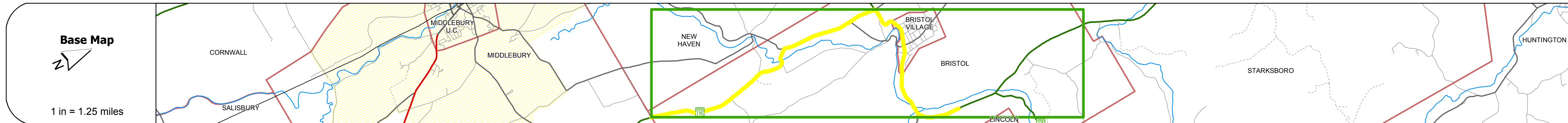
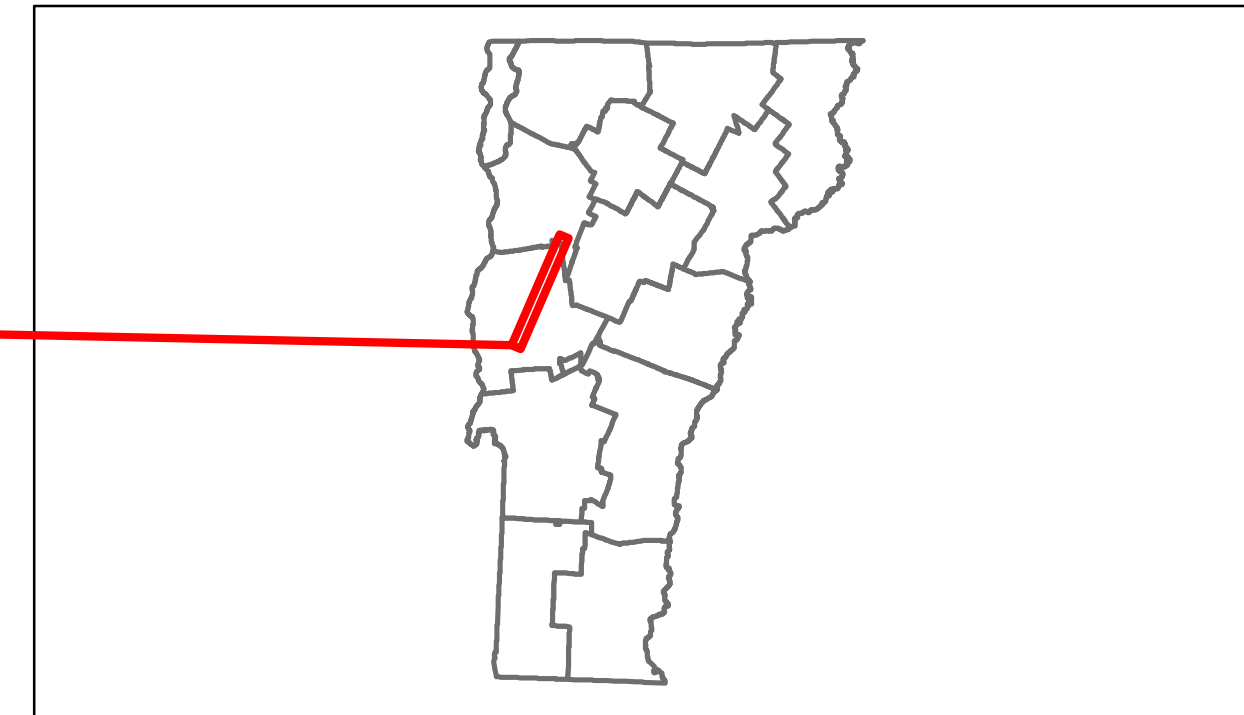


Route Log Progress Chart

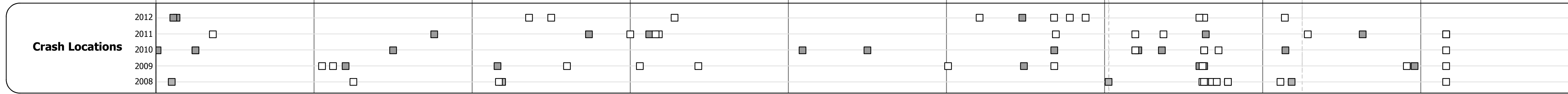
DRAFT

Please Note: Errors and Omissions May Exist.
Contact the VTrans Mapping Unit with questions or concerns.

DISTRICT	TOWN	ROUTE
5	BRISTOL	VT-116



Year	0-1	1-2	2-3	3-4	4-5	5-6	6-7	7-8	8-9	9-10
2012	2500	2600	2600	4100	4100	4500	5800	5900	5000	4000
2011	2600	2600	2600	4100	4100	4400	5600	6300	5600	4000
2010	2600	2600	2600	4100	4100	4200	6000	6600	6100	4000
2009	2500	2500	2500	4000	4000	4200	6000	6700	6100	3700
2008	2400	2400	2400	3900	4200	4200	6000	6700	6100	3300



DESCRIPTION BLOCK

Culvert 5A:
Culvert - 1968
Structure No. 300185005A01031
Length: 7'
Under Clearance: 6.5'
Facility Carried: VT116
Bridge Type: CGMPPA
Features Intersected: CATTLE PASS
Maintenance: State

Bridge 6:
Slab - 1931
Structure No. 200021000601032
Length: 24'
Width: 27.3'
Facility Carried: VT 00116 ML
Bridge Type: CONCRETE SLAB
Features Intersected: NOTCH BROOK
Surface: Bituminous
Maintenance/Ownership: State

Bridge 7:
Slab - 1927
Structure No. 300185000701031
Length: 20'
Width: 30.5'
Under Clearance: 4.0'
Facility Carried: VT116
Bridge Type: CONCRETE SLAB
Features Intersected: RELIEF STRUCTURE
Surface: Bituminous
Maintenance: State

Bridge 8:
Truss - thru - 1925
Structure No. 200021000801032
Length: 107'
Width: 18.8'
Facility Carried: VT 00116 ML
Bridge Type: MABEY/PONY TRUSS
Features Intersected: NEW HAVEN RIVER 3
Surface: Bituminous
Maintenance/Ownership: State

Culvert 9:
Culvert - 2007
Structure No. 300185000901031
Length: 16'
Under Clearance: 8.0'
Facility Carried: VT 116
Bridge Type: PRECAST CONCRETE BOX
Features Intersected: BROOK
Maintenance: State

Bridge 10:
Stringer/multi-beam or girder - 2000
Structure No. 200021001001032
Length: 148'
Width: 31.5'
Facility Carried: VT 00116 ML
Bridge Type: WELDED PLATE GIRDER
Features Intersected: NEW HAVEN RIVER
Surface: Bituminous
Maintenance/Ownership: State

Bridge 11:
Stringer/multi-beam or girder - 2002
Structure No. 200021001101032
Length: 160'
Width: 31.5'
Facility Carried: VT 00116 ML
Bridge Type: CURVED WD PLT GIRDER
Features Intersected: NEW HAVEN RIVER
Surface: Bituminous
Maintenance/Ownership: State

Historic Projects Retreatment, Resurface, Unknown, Bituminous Mix, Skimny Mix, Bituminous Seal, Concrete, Gravel, Surface Treated Gravel, Plant Mix, Reclaimed Base and Bituminous Concrete, Concrete	Functional Class 1, 2, 3, 4, 5, 6, 7, 8, 9, 10, 11, 12, 13, 14, 15, 16, 17, 18, 19	Curves curve left, curve right	Road Widths (ft)	Traffic Counters (counter ID)	Crash Locations Fatal, Injury, Property Damage Only, Unknown Crash Type	Mileage by Functional Class By Sheet 021-1 6 - Rural - Minor Arterial 9.000	Mileage by Town By Sheet BRISTOL - V116-0103 9.0 of 12.265	DISTRICT 5	TOWN BRISTOL	Date: 11/15/13	ROUTE VT-116 ETE mileage: 6.587 to 18.852
						Total Mileage: 9.000 mi	Total Mileage: 9.0 mi	1 of 2 TWN mileage: 0.0 to 9.0			

For More Information Contact - Vermont Agency of Transportation, Policy, Planning and Intermodal Development Division - Mapping Unit, 1 National Life Drive, Montpelier, VT 05633-5001 Telephone: 802-828-2600.