

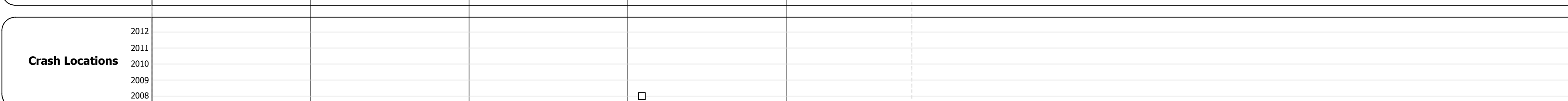
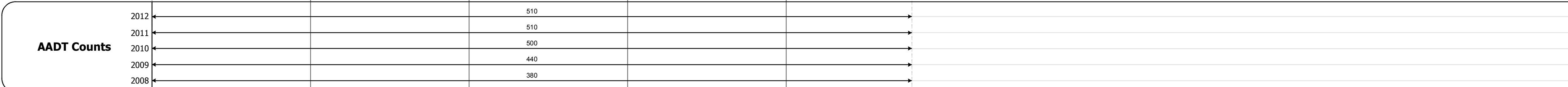
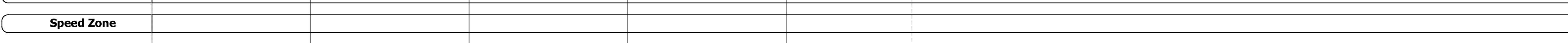

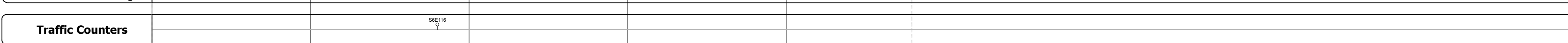




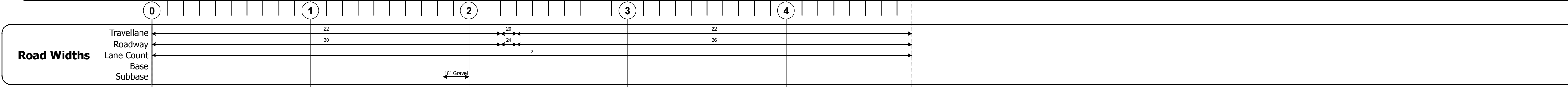

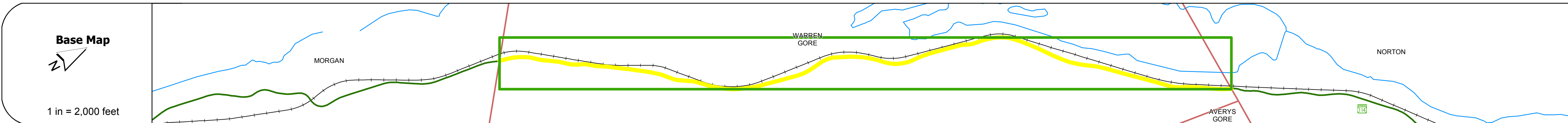
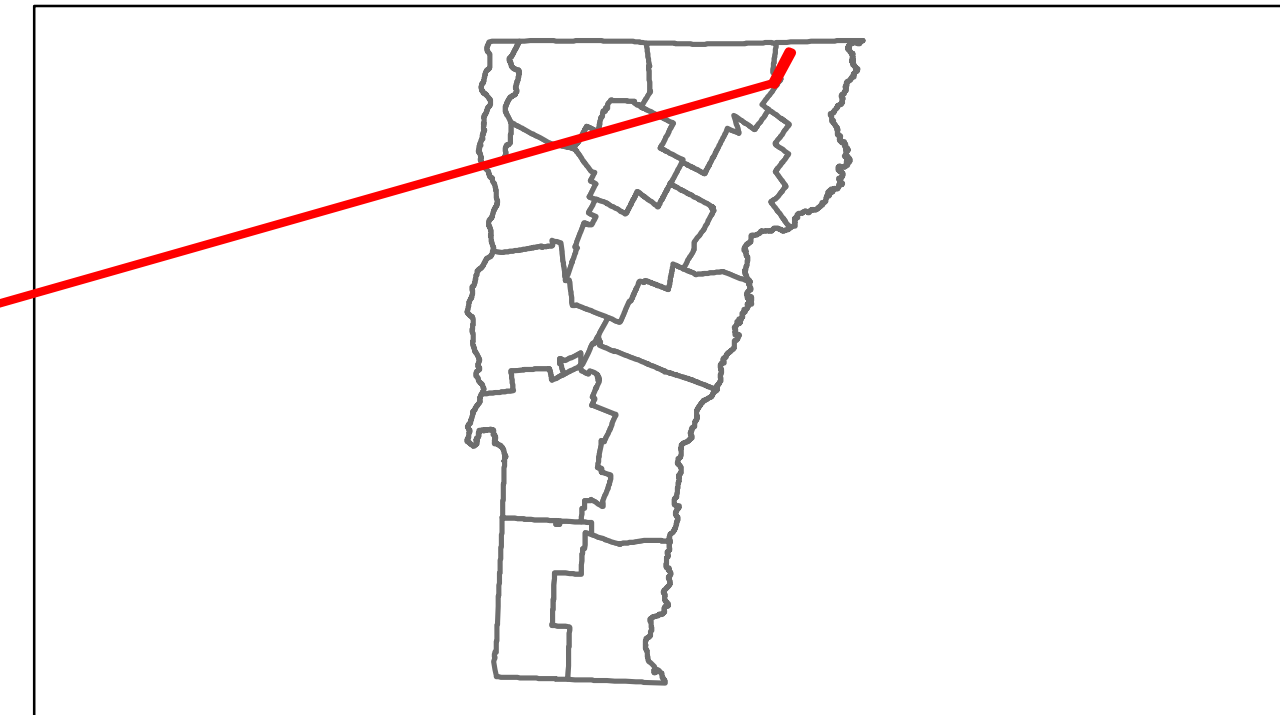


Route Log Progress Chart

DRAFT

Please Note: Errors and Omissions May Exist.
Contact the VTrans Mapping Unit with questions or concerns.

DISTRICT	TOWN	ROUTE
9	WARREN GORE	VT-114



DESCRIPTION BLOCK

Historic Projects Retirement, Resurface, Unknown, Bituminous Mix, Skirny Mix, Bituminous Seal, Concrete, Gravel, Surface Treated Gravel, Plant Mix, Reclaimed Base and Bituminous Concrete, Concrete	Functional Class 1, 2, 3, 4, 5, 6, 7, 8, 9, 10, 11, 12, 13, 14, 15, 16, 17, 18, 19	Curves curve left, curve right	Road Widths (ft)	AADT (count)	Crash Locations Fatal, Injury, Property Damage Only, Unknown Crash Type	Mileage by Functional Class By Sheet 0321 7 - Rural - Major collector 4.793	Mileage by Town By Sheet WARREN GORE - V114-0519 4.793 of 4.793	DISTRICT 9	TOWN WARREN GORE	Date: 11/15/13	ROUTE VT-114 ETE mileage: 26.981 to 31.774
						Total Mileage: 4.793 mi	Total Mileage: 4.793 mi	1 of 1 TWN mileage: 0.0 to 4.793			