

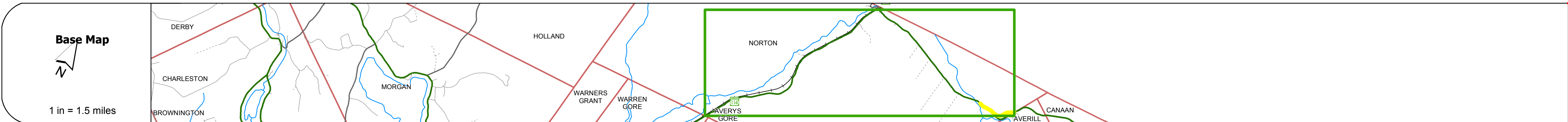
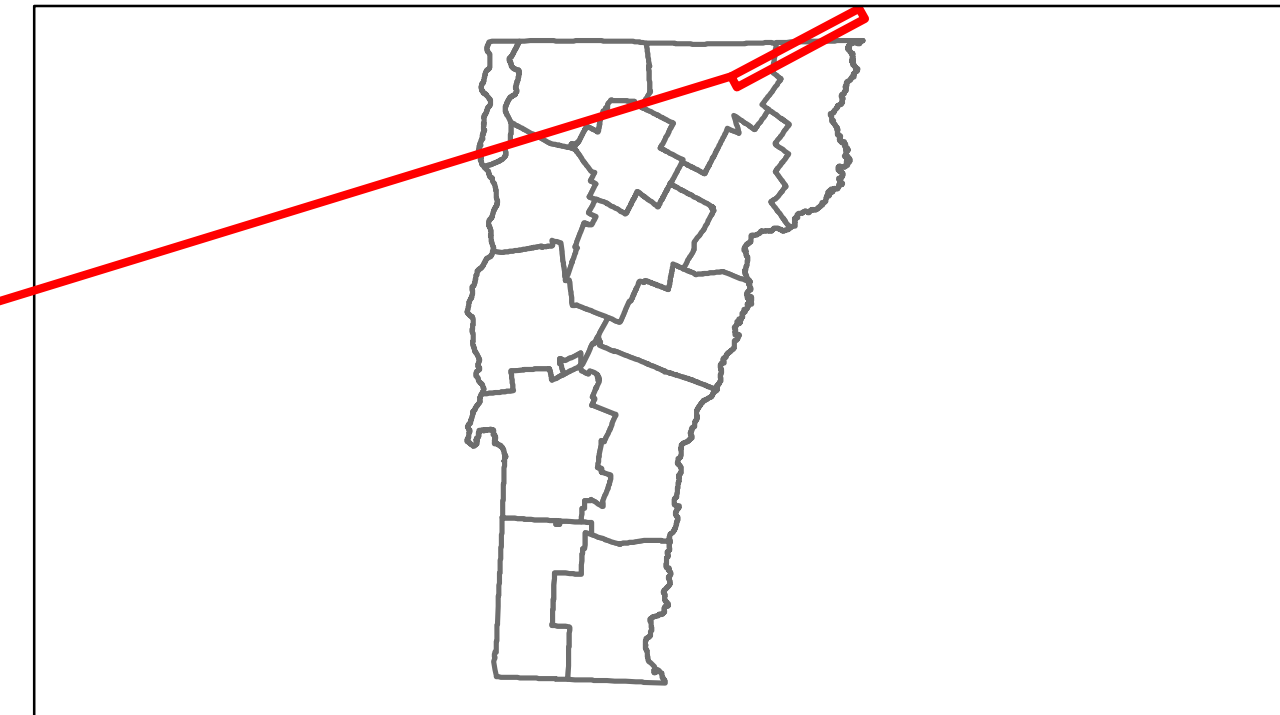


Route Log Progress Chart



DRAFT

Please Note: Errors and Omissions May Exist.
Contact the VTrans Mapping Unit with questions or concerns.

DISTRICT	TOWN	ROUTE
9	NORTON	VT-114



Road Widths	Travellane	22
	Roadway	28
	Lane Count	2
	Base	
	Subbase	18" Gravel



Historic Projects	2009: STP SURF(13)
	1982: Unknown
	1954: S 200(2)

Maintenance Garage	District 9 - Brighton Garage
---------------------------	------------------------------

Traffic Counters	SNE223
-------------------------	--------

Functional Class	7
-------------------------	---

Speed Zone	
-------------------	--

AADT Counts	2012: 610, 560, 620
	2011: 610, 560, 620
	2010: 600, 560, 610
	2009: 550, 520, 550
	2008: 490, 470, 490

Crash Locations	2012
	2011
	2010
	2009
	2008

DESCRIPTION BLOCK

Historic Projects Retirement, Resurface, Unknown, Bituminous Mix, Skinny Mix, Bituminous Seal, Bituminous Concrete, Surface Treated Gravel, Plant Mix, Reclaimed Base and Bituminous Concrete	Functional Class 1-19, 6-16 Speed Zones 25, 30, 35, 40, 45, 50, 55, 60, 65	Curves - curve left, - curve right Grades - grade up, - grade down	Road Widths (ft) Traffic Counters (counter ID)	AADT (count) Crash Locations Fatal, Injury, Property Damage Only, Unknown Crash Type	Mileage by Functional Class By Sheet 0320 7 - Rural - Major collector 0.982 Total Mileage: 0.982 mi	Mileage by Town By Sheet NORTON - V114-0516 0.982 of 9.982 Total Mileage: 0.982 mi	DISTRICT 9	TOWN NORTON	Date: 11/15/13 2 of 2 TWN mileage: 9.0 to 9.982	ROUTE VT-114 ETE mileage: 31.774 to 41.756
---	---	---	---	---	---	--	----------------------	-----------------------	--	--