


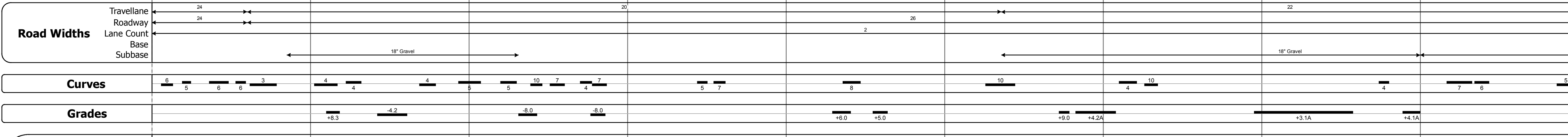
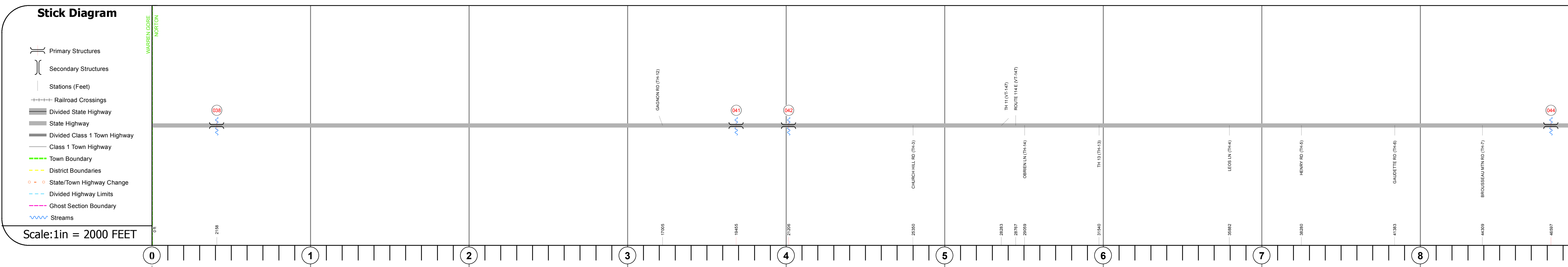
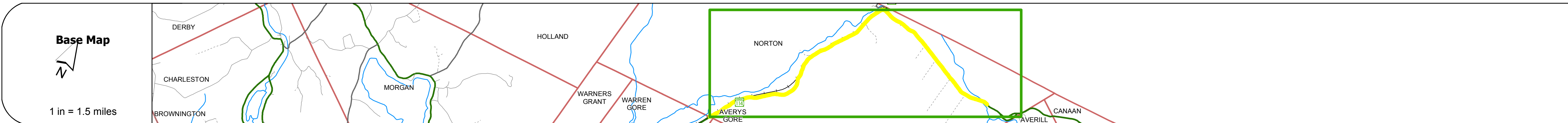
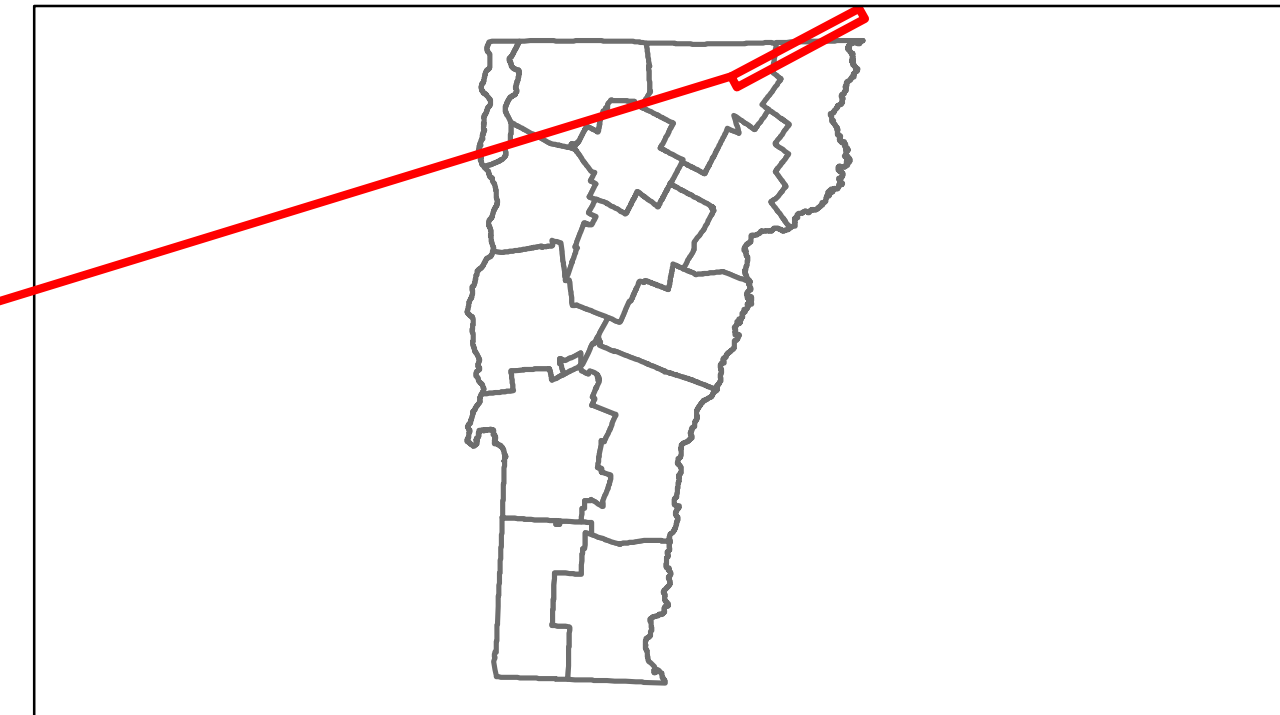


# Route Log Progress Chart

**DRAFT**

Please Note: Errors and Omissions May Exist.  
Contact the VTrans Mapping Unit with questions or concerns.

DISTRICT	TOWN	ROUTE
9	NORTON	VT-114



Maintenance Garage	District 9 - Brighton Garage	
Traffic Counters		SHEVAD SHE122
Functional Class	7	
Speed Zone	35	
ADT Counts	2012: 510, 510, 840, 610 2011: 510, 760, 610 2010: 500, 680, 600 2009: 440, 730, 550 2008: 380, 780, 490	
Crash Locations	2011: 1	

DESCRIPTION BLOCK
<p><b>Bridge 38:</b> Slab - 1932 Structure No. 300321003805161 Length: 16' Width: 29.0' Under Clearance: 5.0' Facility Carried: VT 114 Bridge Type: CONCRETE SLAB Features Intersected: STATION BROOK Surface: Bituminous Maintenance: State</p> <p><b>Culvert 41:</b> Culvert - 1957 Structure No. 300321004105161 Length: 10' Under Clearance: 9.25' Facility Carried: VT 114 Bridge Type: MULTIPLE PIPE Features Intersected: NUMBER 5 BROOK Maintenance: State</p> <p><b>Culvert 42:</b> Culvert - 1968 Structure No. 300321004205161 Length: 12' Facility Carried: VT 114 Bridge Type: CGMPP Features Intersected: NUMBER 6 BROOK Maintenance: State</p> <p><b>Culvert 44:</b> Culvert - 1954 Structure No. 300320004405161 Length: 12' Under Clearance: 10.0' Facility Carried: VT 114 Bridge Type: CONCRETE BOX Features Intersected: AVERILL CREEK Maintenance: State</p>

<b>Historic Projects</b> Retreatment, Resurface, Unknown, Bituminous Mix, Skinny Mix, Bituminous Seal, Bituminous Concrete, Surface Treated Gravel, Plant Mix, Reclaimed Base and Bituminous Concrete, Concrete, Gravel, Cold Pipe and Bituminous Concrete, Concrete	<b>Functional Class</b> 1, 2, 3, 4, 5, 6, 7, 8, 9, 10, 11, 12, 13, 14, 15, 16, 17, 18, 19	<b>Curves</b> - curve left, - curve right	<b>Road Widths</b> (ft)	<b>Traffic Counters</b> (counter ID)	<b>Crash Locations</b> Fatal, Injury, Property Damage Only, Unknown Crash Type	<b>Mileage by Functional Class By Sheet</b> 0321 7 - Rural - Major Collector 5.357 0320 7 - Rural - Major Collector 3.643 <b>Total Mileage: 9.000 mi</b>	<b>Mileage by Town By Sheet</b> NORTON - v114-0516 9.0 of 9.982 <b>Total Mileage: 9.0 mi</b>	<b>DISTRICT</b> 9	<b>TOWN</b> NORTON	<b>Date:</b> 11/15/13	<b>ROUTE</b> VT-114 ETE mileage: 31.774 to 41.756
---	--	--	----------------------------	---	---	---	--	----------------------	-----------------------	-----------------------	---

For More Information Contact - Vermont Agency of Transportation, Policy, Planning and Intermodal Development Division - Mapping Unit, 1 National Life Drive, Montpelier, VT 05633-5001 Telephone: 802-828-2600.