

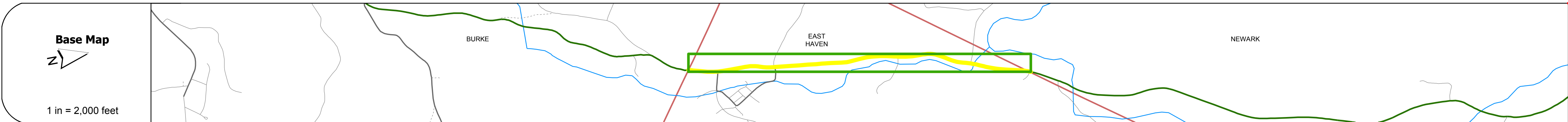
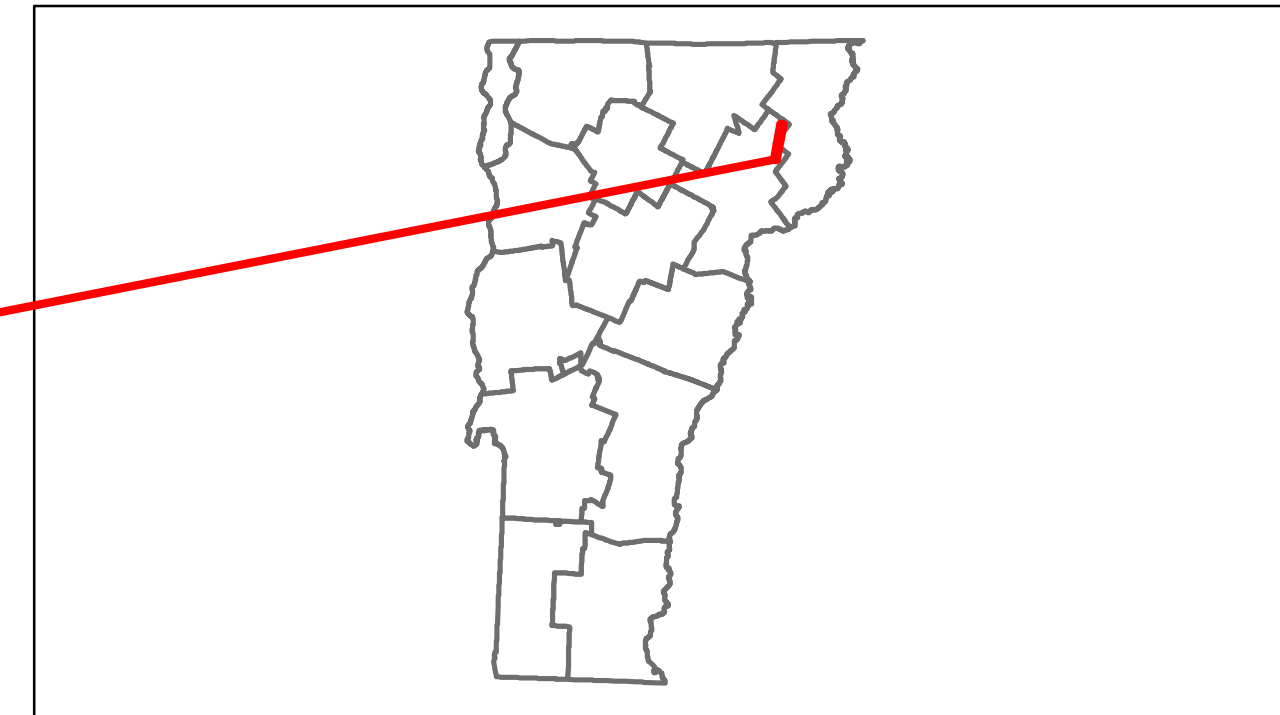


Route Log Progress Chart

DRAFT





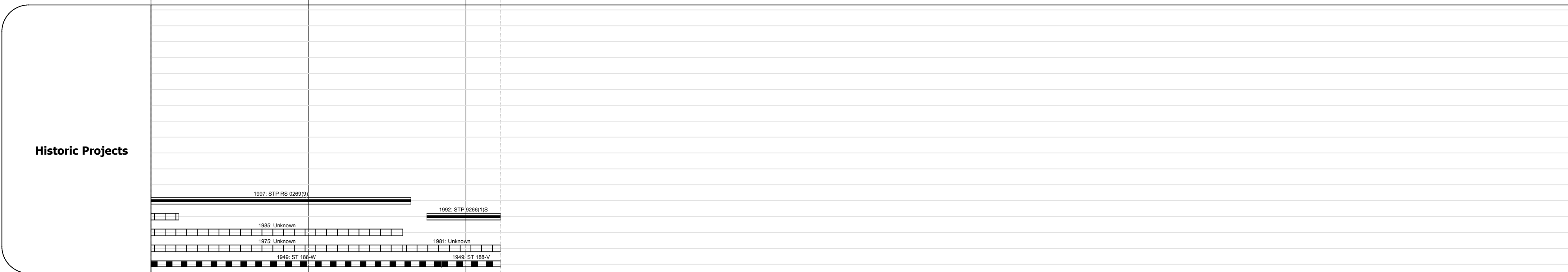



Please Note: Errors and Omissions May Exist.
Contact the VTrans Mapping Unit with questions or concerns.

DISTRICT	TOWN	ROUTE
7	EAST HAVEN	VT-114



DESCRIPTION BLOCK

Bridge 18:
Stringer/multi-beam or girder - 1929
Structure No. 200269001805082
Length: 54'
Width: 20.0'
Facility Carried: VT 00114 ML
Bridge Type: ROLLED BEAM
Features Intersected: EAST BR.PASSUMPSIC RIVER
Surface: Bituminous
Maintenance/Ownership: State



Historic Projects Retreatment, Resurface, Unknown, Bituminous Mix, Skippy Mix, Bituminous Seal, Bituminous Concrete, Surface Treated Gravel, Plant Mix, Reclaimed Base and Bituminous Concrete, Concrete	Functional Class 1, 2, 3, 4, 5, 6, 7, 8, 9, 10, 11, 12, 13, 14, 15, 16, 17, 18, 19	Curves curve left, curve right	Road Widths (ft)	AADT (count)	Mileage by Functional Class By Sheet 0269 7 - Rural - Major collector 2.220	Mileage by Town By Sheet EAST HAVEN - V114-0508 2.22 of 2.22	DISTRICT 7	TOWN EAST HAVEN	Date: 11/15/13	ROUTE VT-114 ETE mileage: 9.043 to 11.263
Speed Zones 25, 30, 35, 40, 45, 50, 55, 60, 65						Total Mileage: 2.220 mi		1 of 1 TWN mileage: 0.0 to 2.22		