Route Log Progress Chart

DRAFT

Please Note: Errors and Omissions May Exist.
Contact the VTrans Mapping Unit with questions or concerns.

DISTRICT	TOWN	ROUTE
9	BRIGHTON	VT-114

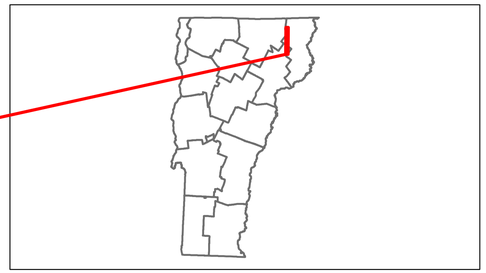

Base Map

N

1 in = 0.75 miles

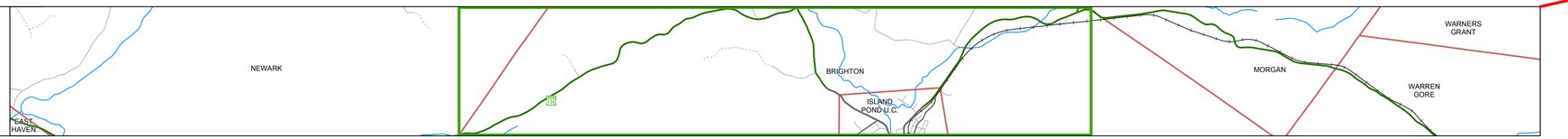

Stick Diagram

- Primary Structures
- Secondary Structures
- Stations (Feet)
- Railroad Crossings
- Divided State Highway
- State Highway
- Divided Class 1 Town Highway
- Class 1 Town Highway
- Town Boundary
- District Boundaries
- State/Town Highway Change
- Divided Highway Limits
- Ghost Section Boundary
- Streams

Scale:1in = 2000 FEET

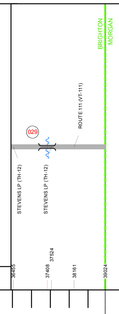

Road Widths

Travellane	22
Roadway	30
Lane Count	2
Base	
Subbase	18" S.B.

Curves

8 10 9

Grades

Historic Projects

2010: STP 2724(1)

1982: Unknown

1979: RS 0321(4)

1950: S 205(3) 1950: S 27(1)

Maintenance Garage

District 9 - Brighton Garage

Traffic Counters

56E117

Functional Class

7

Speed Zone

AADT Counts

2012	890	520
2011	890	540
2010	880	550
2009	930	570
2008	970	580

Crash Locations

2012
2011
2010
2009
2008

DESCRIPTION BLOCK

Historic Projects

- Retreatment
- Resurface
- Unknown
- Bituminous Mix
- Skinny Mix
- Bituminous Seal
- Bituminous Concrete
- Bituminous Macadam
- Cold Plane and Bituminous Concrete
- Concrete
- Gravel
- Surface Treated Gravel
- Plant Mix
- Reclaimed Base and Bituminous Concrete

Functional Class

1 7 12 17
2 8 14 19
6 11 16

Speed Zones

SPEED LIMIT 25 30 35 40 45 50 55 60 65

Curves

curve left
curve right

Grades

grade up
grade down

Road Widths

(ft)

Traffic Counters

(counter ID)

AADT

(count)

Crash Locations

Fatal
Injury
Property Damage Only
Unknown Crash Type

Mileage by Functional Class By Sheet

0321	7 - Rural - Major Collector	0.499

Total Mileage: 0.499 mi

Mileage by Town By Sheet

BRIGHTON - V114-0504	0.499 of 9.499

Total Mileage: 0.499 mi

DISTRICT	TOWN	Date: 11/15/13	ROUTE
9	BRIGHTON	2 of 2 TWN mileage: 9.0 to 9.499	VT-114 ETE mileage: 16.508 to 23.899