




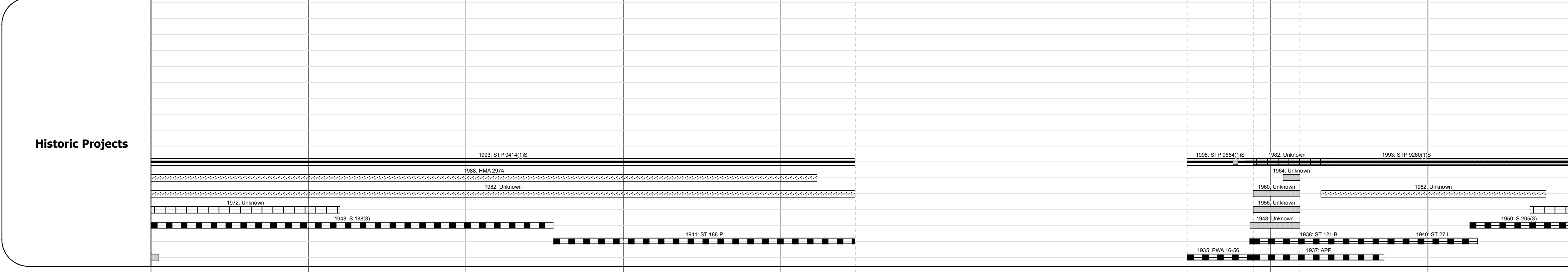

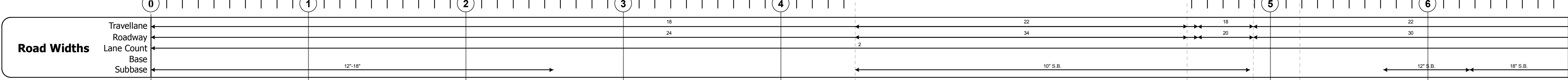

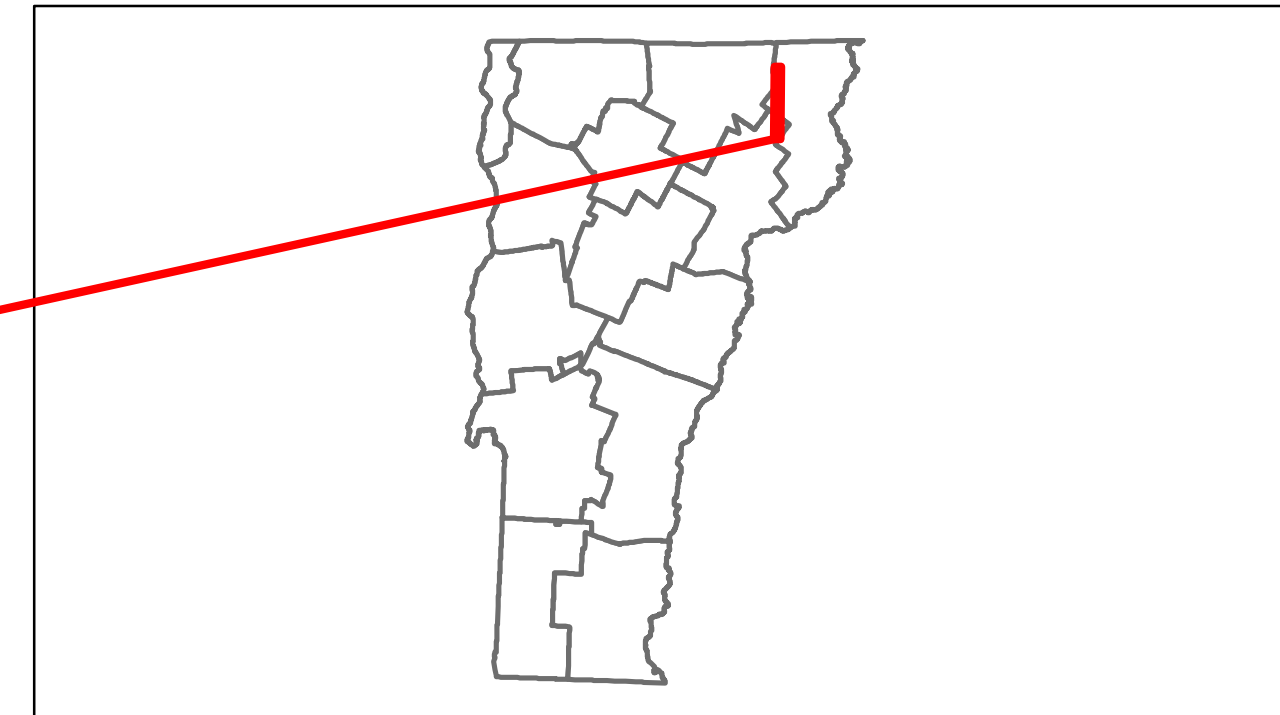


# Route Log Progress Chart

**DRAFT**

Please Note: Errors and Omissions May Exist.  
Contact the VTrans Mapping Unit with questions or concerns.

|          |          |        |
|----------|----------|--------|
| DISTRICT | TOWN     | ROUTE  |
| 9        | BRIGHTON | VT-114 |



| Year | Station 0 | Station 1 | Station 2 | Station 3 | Station 4 | Station 5 | Station 6 |
|------|-----------|-----------|-----------|-----------|-----------|-----------|-----------|
| 2012 |           | 1100      |           |           | 1300      | 1500      | 890       |
| 2011 |           | 1100      |           |           | 1300      | 1500      | 890       |
| 2010 |           | 1000      |           |           | 1300      | 1500      | 880       |
| 2009 |           | 990       |           |           | 1200      | 1700      | 930       |
| 2008 |           | 970       |           |           | 1100      | 1800      | 970       |

| Year | Station 0 | Station 1 | Station 2 | Station 3 | Station 4 | Station 5 | Station 6 |
|------|-----------|-----------|-----------|-----------|-----------|-----------|-----------|
| 2012 |           |           |           |           |           |           |           |
| 2011 |           |           |           |           |           |           |           |
| 2010 |           |           |           |           |           |           |           |
| 2009 |           |           |           |           |           |           |           |
| 2008 |           |           |           |           |           |           |           |

## DESCRIPTION BLOCK

**Culvert 22:**  
Culvert - 1948  
Structure No. 300269002205041  
Length: 9'  
Under Clearance: 5.83'  
Facility Carried: VT114  
Bridge Type: RC BOX  
Features Intersected: OSWEGATCHIE BROOK  
Maintenance: State

**Culvert 23:**  
Culvert - 1941  
Structure No. 300269002305041  
Length: 9'  
Under Clearance: 6.0'  
Facility Carried: VT114  
Bridge Type: MULTIPLATE PIPE ARCH  
Features Intersected: MCKINLEY BROOK  
Maintenance: State

**Bridge 24:**  
Slab - 1951  
Structure No. 300269002405041  
Length: 10'  
Width: 34.4'  
Under Clearance: 4.0'  
Facility Carried: VT114  
Bridge Type: CONCRETE SLAB  
Features Intersected: BROOK  
Surface: Bituminous  
Maintenance: State

**Bridge 25:**  
Slab - 2000  
Structure No. 200321002505042  
Length: 37'  
Width: 28.9'  
Facility Carried: VT 00114 ML  
Bridge Type: CONCRETE SLAB  
Features Intersected: PHERRINS RIVER  
Surface: Bituminous  
Maintenance/Ownership: Town

**Bridge 26:**  
Slab - 1973  
Structure No. 300321002605041  
Length: 24'  
Width: 30.2'  
Under Clearance: 4.0'  
Facility Carried: VT114  
Bridge Type: CONCRETE SLAB  
Features Intersected: PHERRINS RIVER  
Surface: Bituminous  
Maintenance: State

**Bridge 27:**  
Slab - 1926  
Structure No. 200321002705042  
Length: 28'  
Width: 30.9'  
Facility Carried: VT 00114 ML  
Bridge Type: CONCRETE SLAB  
Features Intersected: PHERRINS RIVER  
Surface: Bituminous  
Maintenance/Ownership: State

**Bridge 28:**  
I-beam - 1950  
Structure No. 200321002805042  
Length: 33'  
Width: 29.9'  
Facility Carried: VT 00114 ML  
Bridge Type: CONCRETE T-BEAM  
Features Intersected: PHERRINS RIVER  
Surface: Bituminous  
Maintenance/Ownership: State

**Culvert 29:**  
Culvert - 1950  
Structure No. 300321002905041  
Length: 8'  
Under Clearance: 5.42'  
Facility Carried: VT114  
Bridge Type: RC BOX  
Features Intersected: BROOK  
Maintenance: State

| Historic Projects   | Functional Class  | Curves  | Road Widths  | AAADT   | Mileage by Functional Class By Sheet   | Mileage by Town By Sheet   | DISTRICT | TOWN     | Date: 11/15/13                    | ROUTE   |
|---|---|---|--|---|--|--|----------|----------|-----------------------------------|---|
| <ul style="list-style-type: none"> <li>Retreatment</li> <li>Resurface</li> <li>Unknown</li> <li>Bituminous Mix</li> <li>Skimny Mix</li> <li>Bituminous Seal</li> <li>Gravel</li> <li>Surface Treated Gravel</li> <li>Plant Mix</li> <li>Reclaimed Base and Bituminous Concrete</li> <li>Concrete</li> </ul> | <ul style="list-style-type: none"> <li>1</li> <li>2</li> <li>6</li> <li>7</li> <li>8</li> <li>11</li> <li>12</li> <li>14</li> <li>17</li> <li>19</li> </ul> | <ul style="list-style-type: none"> <li>curve left</li> <li>curve right</li> </ul> | <ul style="list-style-type: none"> <li>(ft)</li> </ul> | <ul style="list-style-type: none"> <li>(count)</li> </ul> | 0321 7 - Rural - Major Collector 4,528<br>0269 7 - Rural - Major Collector 4,472 | BRIGHTON - V114-0504 9.0 of 9.499<br>Ghost Section - VT-105 (2.197 to 4.305) 2.108 | 9        | BRIGHTON | 1 of 2<br>TWN mileage: 0.0 to 9.0 | ROUTE VT-114<br>ETE mileage: 16.508 to 23.899 |
|   |   |   |  |   | Total Mileage: 9.000 mi  | Total Mileage: 9.0 mi  |          |          |                                   |   |