




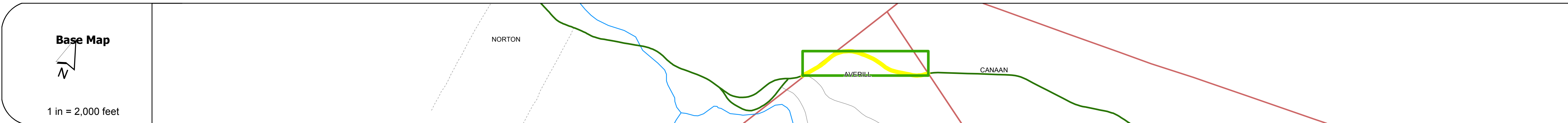
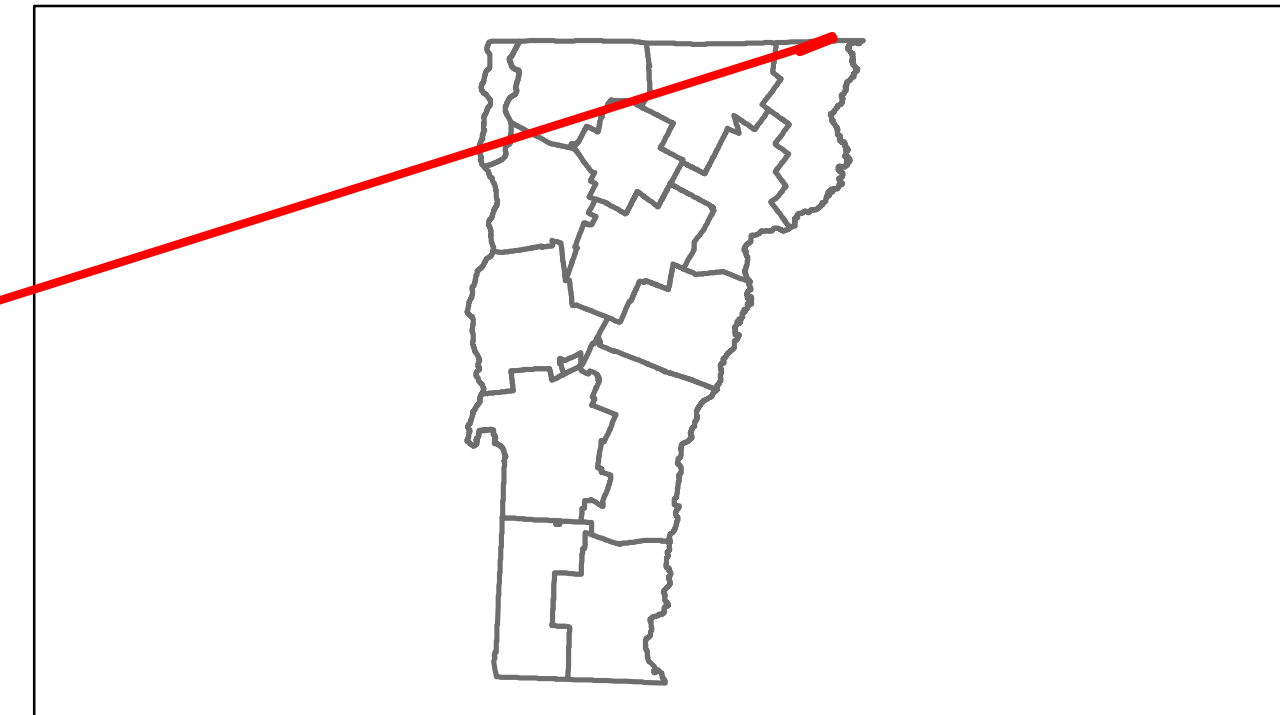


# Route Log Progress Chart

**DRAFT**

Please Note: Errors and Omissions May Exist.  
Contact the VTrans Mapping Unit with questions or concerns.

DISTRICT	TOWN	ROUTE
9	AVERILL	VT-114



Year	Project Description
2009	STP SURF(13)
2002	STP 2222(15)
1982	Unknown
1973	Unknown
1954	S 20H(2)
1957	S 20H(4)

**Maintenance Garage** District 9 - Brighton Garage

**Traffic Counters**

**Functional Class** 7

**Speed Zone**

Year	ADT
2012	620
2011	620
2010	610
2009	550
2008	490

Year	Crash Locations
2012	
2011	
2010	■
2009	
2008	□

## DESCRIPTION BLOCK

<b>Historic Projects</b> Retirement, Resurface, Unknown, Bituminous Mix, Skippy Mix, Bituminous Seal, Concrete, Gravel, Surface Treated Gravel, Plant Mix, Reclaimed Base and Bituminous Concrete	<b>Functional Class</b> 1-19, 6-16 <b>Speed Zones</b> 25, 30, 35, 40, 45, 50, 55, 60, 65	<b>Curves</b> - curve left, - curve right <b>Grades</b> - grade up, - grade down	<b>Road Widths</b> (ft) <b>Traffic Counters</b> (counter ID)	<b>Crash Locations</b> ■ Fatal, □ Property Damage Only, ■ Injury, □ Unknown Crash Type	<b>Mileage by Functional Class By Sheet</b> 0320 7 - Rural - Major collector 0.872	<b>Mileage by Town By Sheet</b> AVERILL - V114-0501 0.872 of 0.872	<b>DISTRICT</b> 9	<b>TOWN</b> AVERILL	<b>Date:</b> 11/15/13	<b>ROUTE</b> VT-114 ETE mileage: 41.756 to 42.628
					<b>Total Mileage: 0.872 mi</b>					