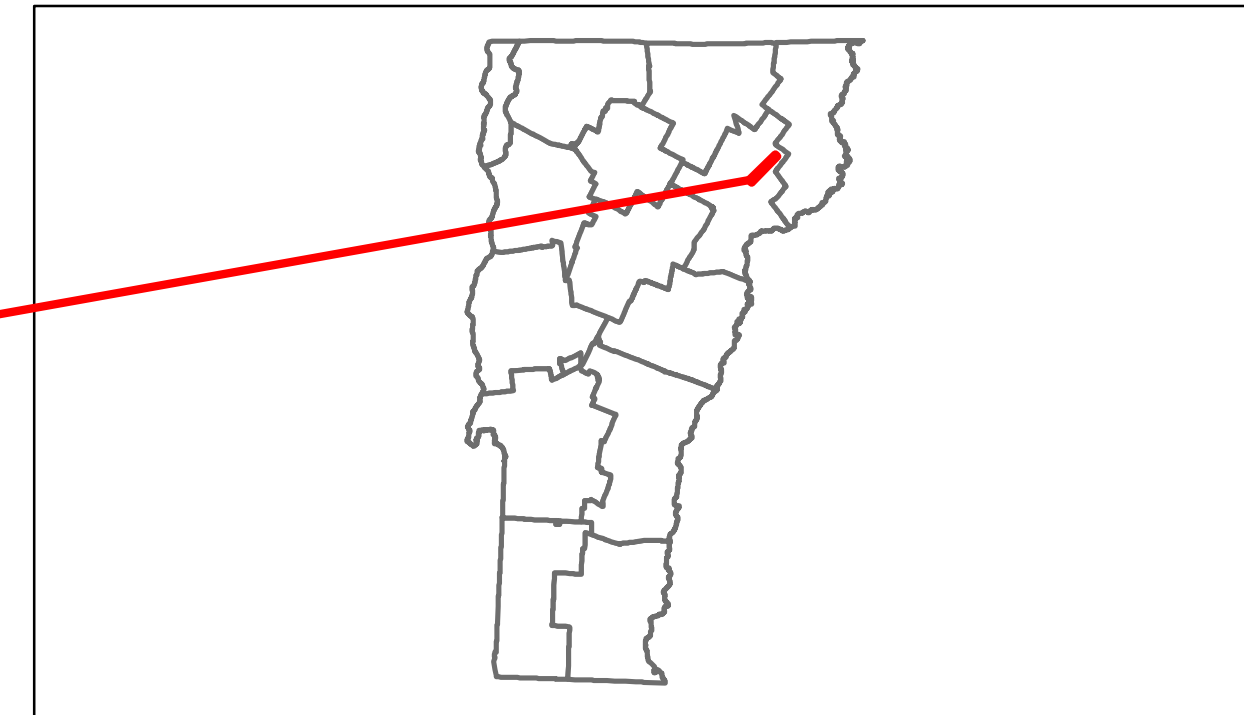


DISTRICT	TOWN	ROUTE
7	LYNDON	VT-114



DESCRIPTION BLOCK

Bridge 1:
Stringer/multi-beam or girder - 1987
Structure No. 20026900103072
Length: 178'
Width: 33.6'
Facility Carried: VT 00114 ML
Bridge Type: 2SPN CONT CURVED GIR
Features Intersected: PASSUMPSIC RIVER
Surface: Bituminous
Maintenance/Ownership: State

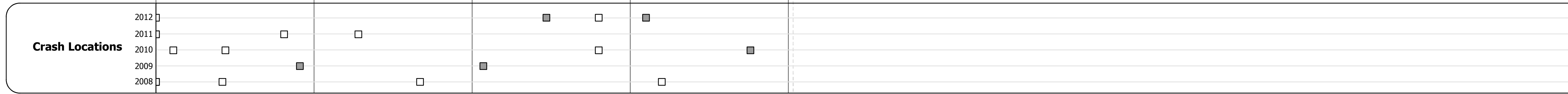



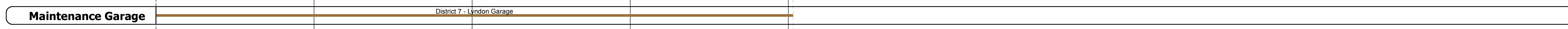
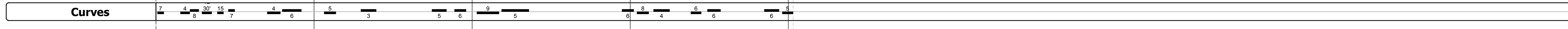
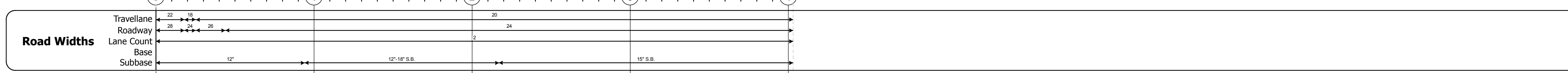
Bridge 2:
Stringer/multi-beam or girder - 2007
Structure No. 20026900203072
Length: 100'
Width: 33.4'
Facility Carried: VT 00114 ML
Bridge Type: STEEL BEAM
Features Intersected: PASSUMPSIC RIVER
Surface: Bituminous
Maintenance/Ownership: State

Bridge 8:
Stringer/multi-beam or girder - 2006
Structure No. 20026900803072
Length: 95'
Width: 31.0'
Facility Carried: VT 00114 ML
Bridge Type: WELDED PLATE GIRDER
Features Intersected: E. BR. PASSUMPSIC RIVER
Surface: Bituminous
Maintenance/Ownership: State

Bridge 10:
Slab - 1928
Structure No. 300269001003071
Length: 19'
Width: 24.5'
Under Clearance: 7.5'
Facility Carried: VT114
Bridge Type: CONCRETE SLAB
Features Intersected: MOUNTAIN BROOK
Surface: Bituminous
Maintenance: State

Bridge 11:
Slab - 1941
Structure No. 300269001103071
Length: 12'
Width: 32.4'
Under Clearance: 9.0'
Facility Carried: VT114
Bridge Type: CONCRETE SLAB
Features Intersected: BROOK
Surface: Bituminous
Maintenance: State

Bridge 12:
Slab - 1941
Structure No. 300269001203071
Length: 12'
Width: 24.0'
Under Clearance: 7.0'
Facility Carried: VT114
Bridge Type: CONCRETE SLAB
Features Intersected: BROOK
Surface: Bituminous
Maintenance: State



Historic Projects Retreatment, Resurface, Unknown, Bituminous Mix, Skippy Mix, Bituminous Seal, Concrete, Gravel, Surface Treated Gravel, Plant Mix, Reclaimed Base and Bituminous Concrete, Concrete	Functional Class 1, 2, 6, 7, 11, 12, 14, 16, 17, 19	Curves curve left, curve right	Road Widths (ft)	AADT (count)	Mileage by Functional Class By Sheet 0269 7 - Rural - Major collector 4.030	Mileage by Town By Sheet LYNDON - v114-0307 4.03 of 4.03	DISTRICT 7	TOWN LYNDON	Date: 11/15/13	ROUTE VT-114 ETE mileage: 0.0 to 4.03
Crash Locations Fatal, Injury, Property Damage Only, Unknown Crash Type						Total Mileage: 4.030 mi		1 of 1 TWN mileage: 0.0 to 4.03		ROUTE VT-114 ETE mileage: 0.0 to 4.03