

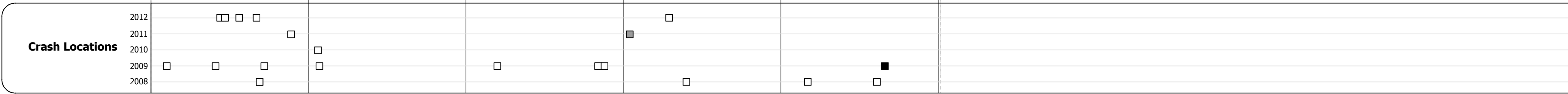
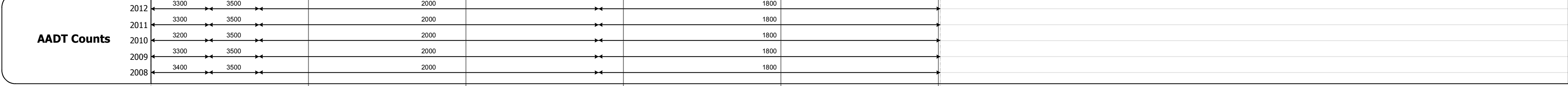


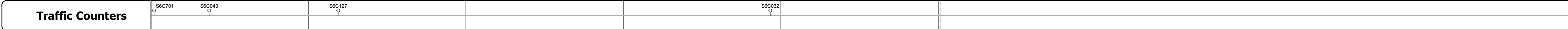


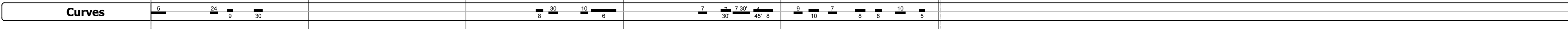
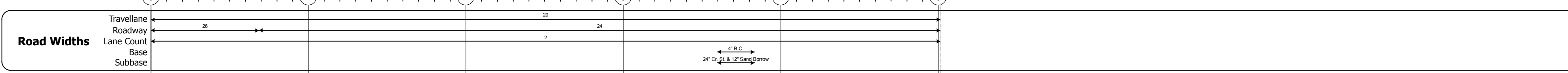
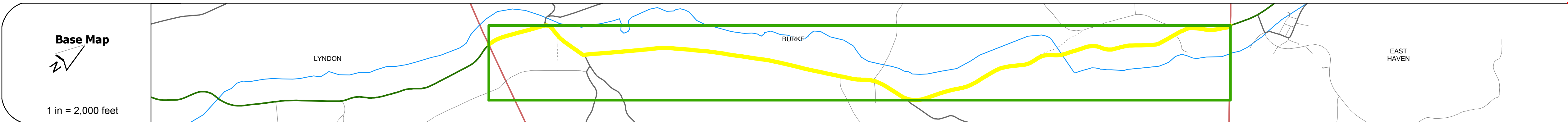
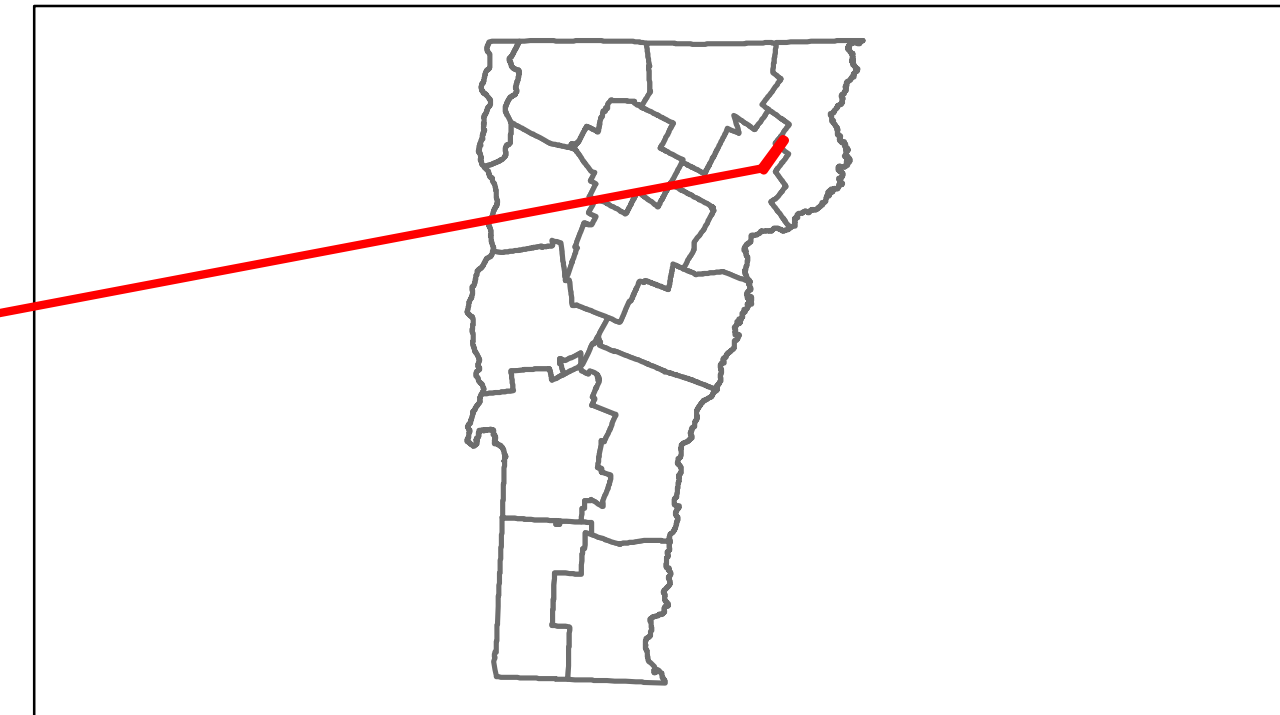


Route Log Progress Chart

DRAFT

Please Note: Errors and Omissions May Exist.
Contact the VTrans Mapping Unit with questions or concerns.

DISTRICT	TOWN	ROUTE
7	BURKE	VT-114



DESCRIPTION BLOCK	
<p>Bridge 13: Tee Beam - 1925 Structure No. 200269001303022 Length: 32' Width: 25.0' Facility Carried: VT 00114 ML Bridge Type: CONCRETE T-BEAM Features Intersected: DISH MILL BROOK Surface: Bituminous Maintenance/Ownership: State</p>	
<p>Bridge 15: Stringer/multi-beam or girder - 1990 Structure No. 200269001503022 Length: 109' Width: 32.9' Facility Carried: VT 00114 ML Bridge Type: WELDED GIRDER Features Intersected: EAST BR PASSUMPSIC RIVER Surface: Bituminous Maintenance/Ownership: State</p>	
<p>Bridge 16: Slab - 1932 Structure No. 300269001603021 Length: 15' Width: 24.2' Under Clearance: 6.0' Facility Carried: VT 114 Bridge Type: CONCRETE SLAB Features Intersected: BROOK Surface: Bituminous Maintenance: State</p>	

Historic Projects Retreatment, Resurface, Unknown, Bituminous Mix, Skippy Mix, Bituminous Seal, Bituminous Concrete, Surface Treated Gravel, Plant Mix, Reclaimed Base and Bituminous Concrete, Concrete	Functional Class 1, 2, 3, 4, 5, 6, 7, 8, 9, 10, 11, 12, 13, 14, 15, 16, 17, 18, 19	Curves curve left, curve right	Road Widths (ft)	AADT (count)	Mileage by Functional Class By Sheet 0269 7 - Rural - Major collector 5.013	Mileage by Town By Sheet BURKE - V114-0302 5.013 of 5.013	DISTRICT 7	TOWN BURKE	Date: 11/15/13	ROUTE VT-114 ETE mileage: 4.03 to 9.043
Crash Locations Fatal, Injury, Property Damage Only, Unknown Crash Type						Total Mileage: 5.013 mi				