


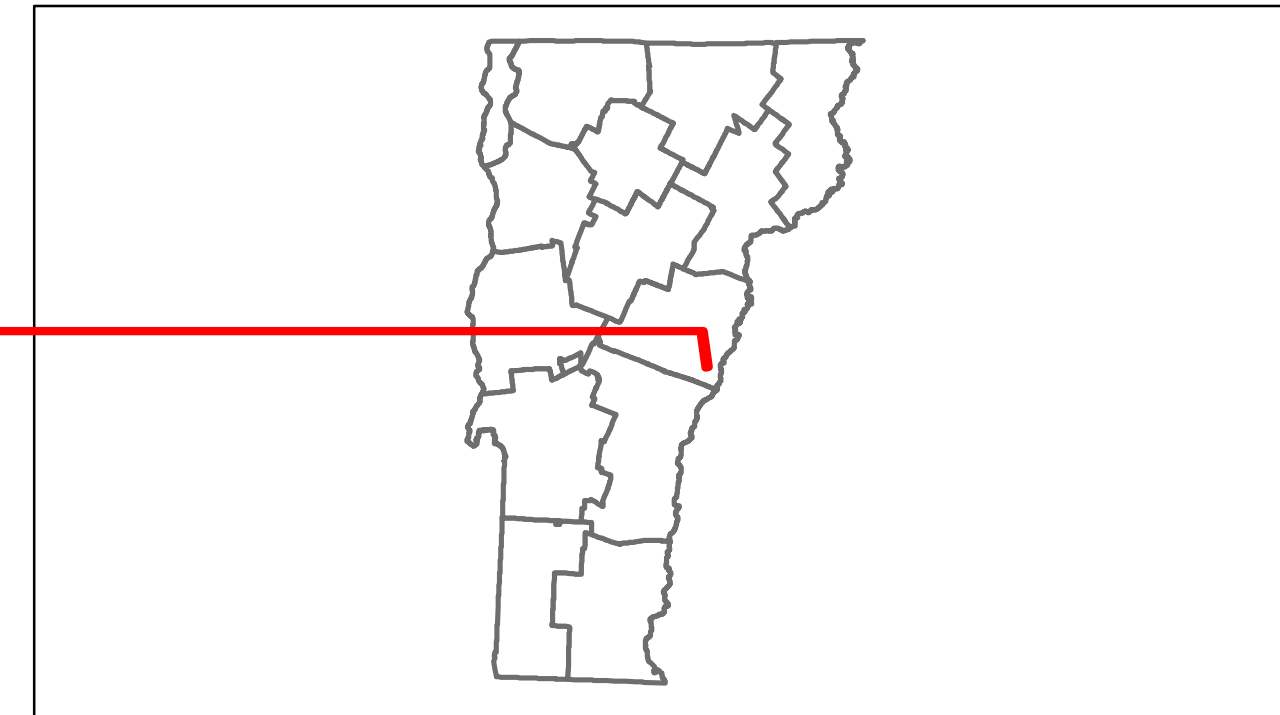


# Route Log Progress Chart

**DRAFT**







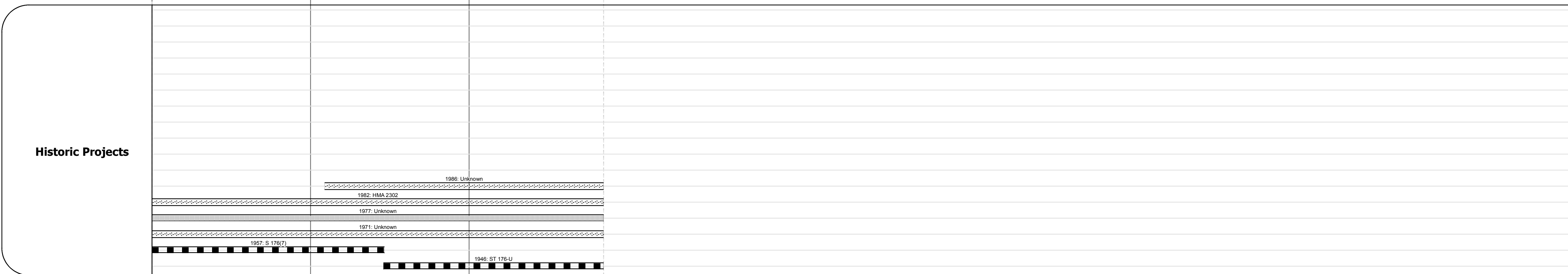



Please Note: Errors and Omissions May Exist.  
Contact the VTrans Mapping Unit with questions or concerns.

DISTRICT	TOWN	ROUTE
4	WEST FAIRLEE	VT-113



## DESCRIPTION BLOCK

**Bridge 23:**  
Stringer/multi-beam or girder - 1948  
Structure No. 200180002309162  
Length: 69'  
Width: 30.5'  
Facility Carried: VT 00113 ML  
Bridge Type: ROLLED BEAM  
Features Intersected: MINE BROOK  
Surface: Bituminous  
Maintenance/Ownership: State



<b>Historic Projects</b> Retreatment, Resurface, Unknown, Bituminous Mix, Skippy Mix, Bituminous Seal, Bituminous Concrete, Surface Treated Gravel, Plant Mix, Reclaimed Base and Bituminous Concrete, Concrete	<b>Functional Class</b> 1-19, 2-19, 6-16, Speed Zones 25-65	<b>Curves</b> curve left, curve right, Grades: grade up, grade down	<b>Road Widths</b> (ft)	<b>Traffic Counters</b> (counter ID)	<b>AADT</b> (count)	<b>Crash Locations</b> Fatal, Injury, Property Damage Only, Unknown Crash Type	<b>Mileage by Functional Class By Sheet</b> 0180 7 - Rural - Major collector 2.848	<b>Mileage by Town By Sheet</b> WEST FAIRLEE - V113-0916 2.848 of 2.848	<b>DISTRICT</b> 4	<b>TOWN</b> WEST FAIRLEE	<b>Date:</b> 11/15/13	<b>ROUTE</b> VT-113 ETE mileage: 11.171 to 14.019
							<b>Total Mileage: 2.848 mi</b>					