

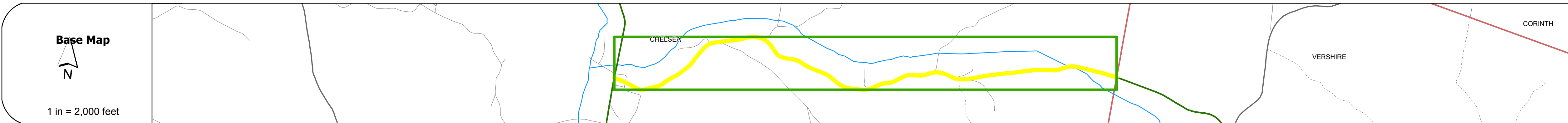
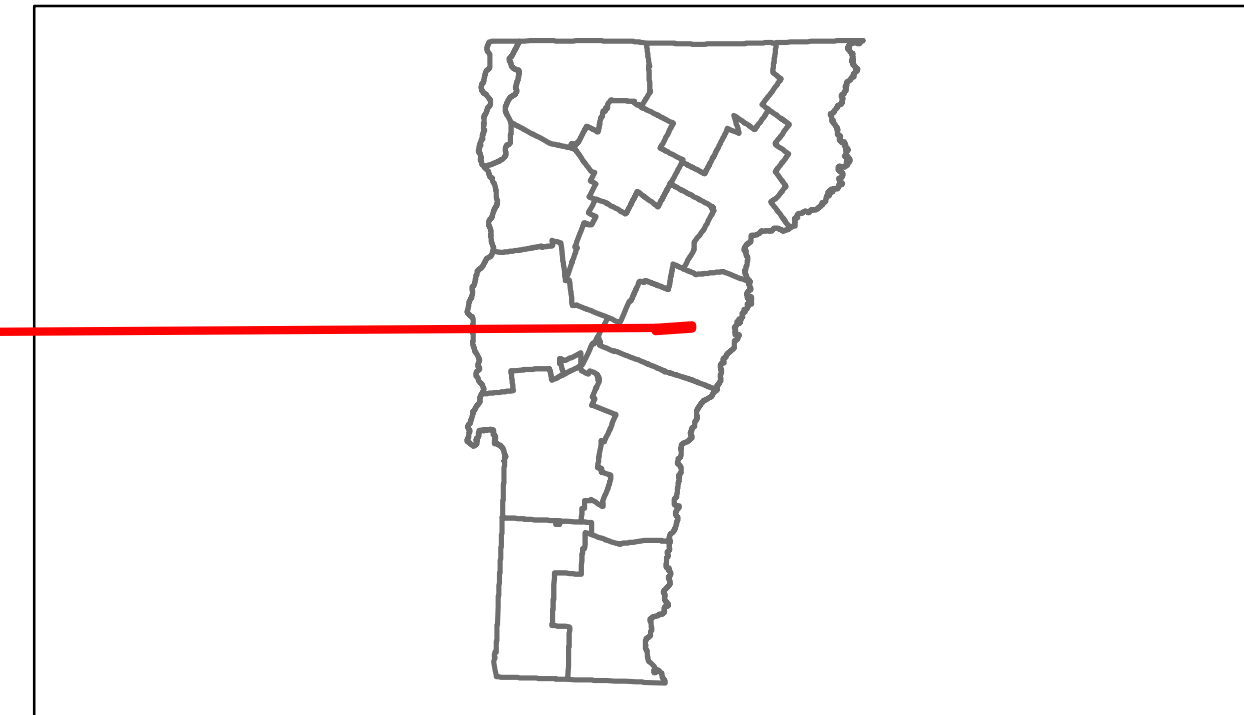


Route Log Progress Chart

DRAFT

Please Note: Errors and Omissions May Exist.
Contact the VTrans Mapping Unit with questions or concerns.

DISTRICT	TOWN	ROUTE
4	CHELSEA	VT-113



DESCRIPTION BLOCK

Bridge 1:
Frame - 1941
Structure No. 300180000109041
Length: 18'
Under Clearance: 9.5'
Facility Carried: VT113
Bridge Type: CONCRETE FRAME
Features Intersected: JAIL BROOK
Maintenance: State

Bridge 2:
Slab - 1949
Structure No. 300180000209041
Length: 18'
Width: 30.5'
Under Clearance: 12.0'
Facility Carried: VT113
Bridge Type: CONCRETE SLAB
Features Intersected: JAIL BROOK
Surface: Bituminous
Maintenance: State

Culvert 3:
Culvert - 1929
Structure No. 300180000309041
Length: 19'
Width: 30.9'
Under Clearance: 7.0'
Facility Carried: VT113
Bridge Type: RC BOX
Features Intersected: JAIL BROOK
Maintenance: State







Bridge 4:
Slab - 1949
Structure No. 300180000409041
Length: 20'
Width: 30.5'
Under Clearance: 8.0'
Facility Carried: VT113
Bridge Type: CONCRETE SLAB
Features Intersected: JAIL BROOK
Surface: Bituminous
Maintenance: State

Bridge 5:
Slab - 1949
Structure No. 300180000509041
Length: 15'
Width: 30.5'
Under Clearance: 8.0'
Facility Carried: VT113
Bridge Type: CONCRETE SLAB
Features Intersected: JAIL BROOK
Surface: Bituminous
Maintenance: State

Bridge 6:
Slab - 1949
Structure No. 300180000609041
Length: 22'
Width: 30.5'
Under Clearance: 9.0'
Facility Carried: VT113
Bridge Type: CONCRETE SLAB
Features Intersected: JAIL BROOK
Surface: Bituminous
Maintenance: State

Bridge 7:
Slab - 1949
Structure No. 300180000709041
Length: 16'
Width: 30.5'
Under Clearance: 10.0'
Facility Carried: VT113
Bridge Type: CONCRETE SLAB
Features Intersected: JAIL BROOK
Surface: Bituminous
Maintenance: State

Bridge 8:
Slab - 1949
Structure No. 300180000809041
Length: 12'
Width: 31.0'
Under Clearance: 9.5'
Facility Carried: VT113
Bridge Type: CONCRETE SLAB
Features Intersected: JAIL BROOK
Surface: Bituminous
Maintenance: State



Year	2012	2011	2010	2009	2008
2012	820				
2011	830	830			
2010	830	840	840		
2009	870	850	850		
2008	800	850	850		

Year	2012	2011	2010	2009	2008
2012					
2011					
2010					
2009					
2008					

Historic Projects Retreatment, Resurface, Unknown, Bituminous Mix, Skippy Mix, Bituminous Seal, Bituminous Concrete, Gravel, Surface Treated Gravel, Plant Mix, Reclaimed Base and Bituminous Concrete, Concrete	Functional Class 1, 2, 3, 4, 5, 6, 7, 8, 9, 10, 11, 12, 13, 14, 15, 16, 17, 18, 19	Curves curve left, curve right	Road Widths (ft)	AAADT (count)	Mileage by Functional Class By Sheet 0180 7 - Rural - Major collector 3.440	Mileage by Town By Sheet CHELSEA - V113-0904 3.44 of 3.44	DISTRICT 4	TOWN CHELSEA	Date: 11/15/13	ROUTE VT-113 ETE mileage: 0.0 to 3.44
Crash Locations Fatal, Injury, Property Damage Only, Unknown Crash Type						Total Mileage: 3.440 mi		1 of 1 TOWN mileage: 0.0 to 3.44		ROUTE VT-113 ETE mileage: 0.0 to 3.44