









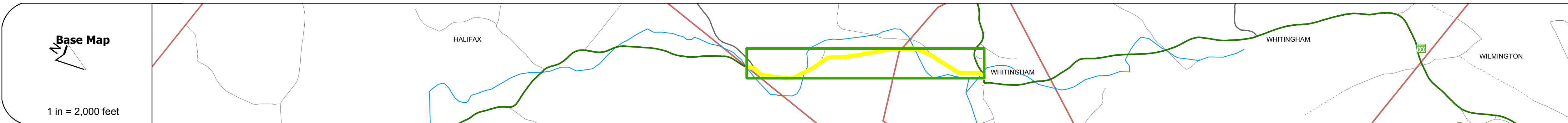
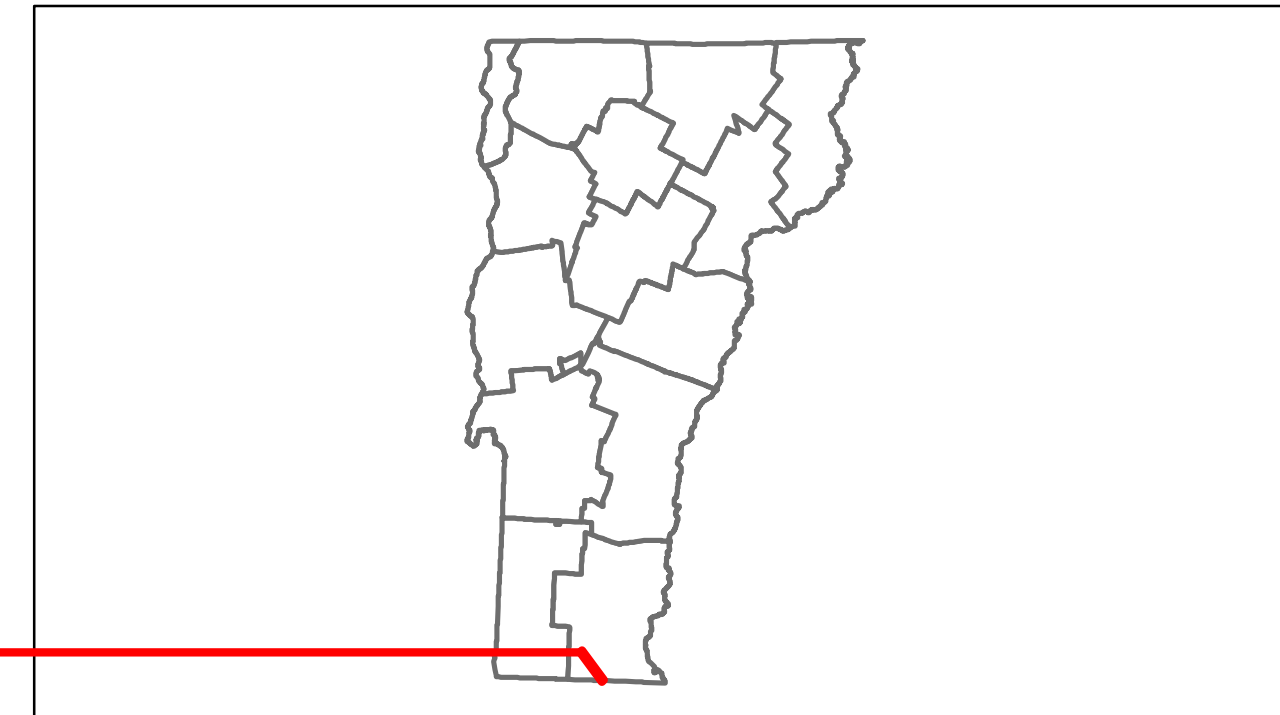


Route Log Progress Chart

DRAFT

Please Note: Errors and Omissions May Exist.
Contact the VTrans Mapping Unit with questions or concerns.

DISTRICT	TOWN	ROUTE
1	WHITINGHAM	VT-112



DESCRIPTION BLOCK

Bridge 11:
Stringer/multi-beam or girder - 1934
Structure No. 20001300113212
Length: 75'
Width: 24.3'
Facility Carried: VT 00112 ML
Bridge Type: ROLLED BEAM
Features Intersected: EAST BRANCH OF NORTH R.
Surface: Bituminous
Maintenance/Ownership: State

Culvert 12:
Culvert - 1965
Structure No. 300013001213211
Length: 15'
Under Clearance: 9.0'
Facility Carried: VT 112
Bridge Type: CGMPA
Features Intersected: SPRAGUE BROOK
Maintenance: State

Bridge 13:
Stringer/multi-beam or girder - 1939
Structure No. 200013001313212
Length: 84'
Width: 26.8'
Facility Carried: VT 00112 ML
Bridge Type: ROLLED BEAM
Features Intersected: EAST BRANCH OF NORTH R.
Surface: Bituminous
Maintenance/Ownership: State

Bridge 14:
Stringer/multi-beam or girder - 1939
Structure No. 200013001413212
Length: 88'
Width: 29.3'
Facility Carried: VT 00112 ML
Bridge Type: ROLLED BEAM
Features Intersected: EAST BRANCH OF NORTH R.
Surface: Bituminous
Maintenance/Ownership: State

Bridge 15:
Slab - 1933
Structure No. 300013001513211
Length: 17'
Width: 29.0'
Under Clearance: 4.0'
Facility Carried: VT 112
Bridge Type: CONCRETE SLAB
Features Intersected: BROOK
Surface: Bituminous
Maintenance: State

Historic Projects Retreatment, Resurface, Unknown, Bituminous Mix, Skippy Mix, Bituminous Seal, Bituminous, Concrete, Gravel, Surface Treated Gravel, Plant Mix, Reclaimed Base and Bituminous Concrete	Functional Class 1, 2, 3, 4, 5, 6, 7, 8, 9, 10, 11, 12, 13, 14, 15, 16, 17, 18, 19	Curves curve left, curve right	Road Widths (ft)	AADT (count)	Mileage by Functional Class By Sheet 013-1 6 - Rural - Minor Arterial 1.604	Mileage by Town By Sheet WHITINGHAM - V112-1321 1.604 of 1.604	DISTRICT 1	TOWN WHITINGHAM	Date: 11/15/13	ROUTE VT-112 ETE mileage: 5.846 to 7.45
Crash Locations Fatal, Injury, Property Damage Only, Unknown Crash Type	Speed Zones 25, 30, 35, 40, 45, 50, 55, 60, 65	Grades grade up, grade down	Traffic Counters (counter ID)	Total Mileage: 1.604 mi	Total Mileage: 1.604 mi	1 of 1 TWN mileage: 0.0 to 1.604				