


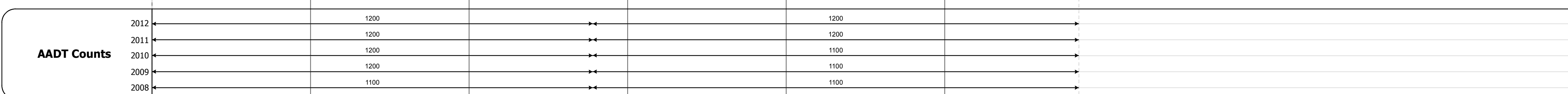




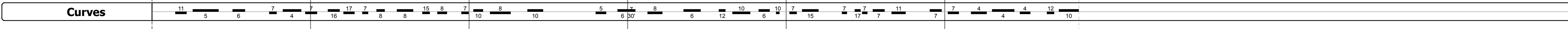
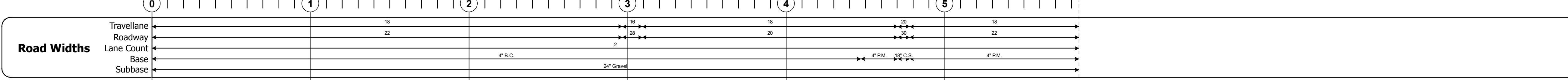
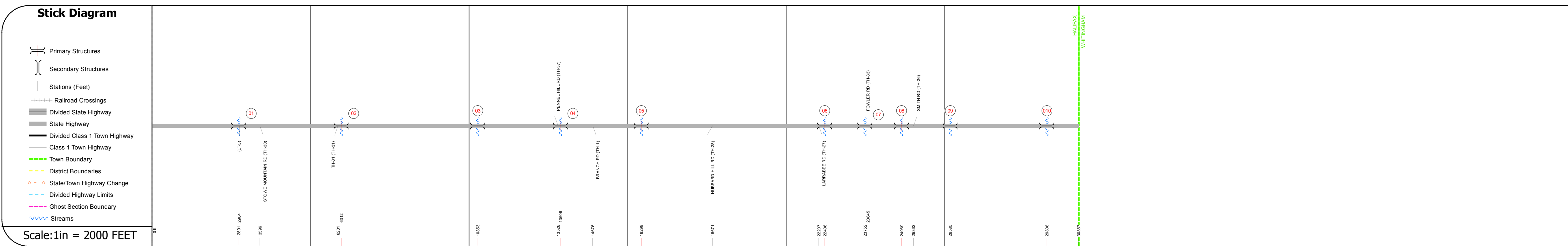
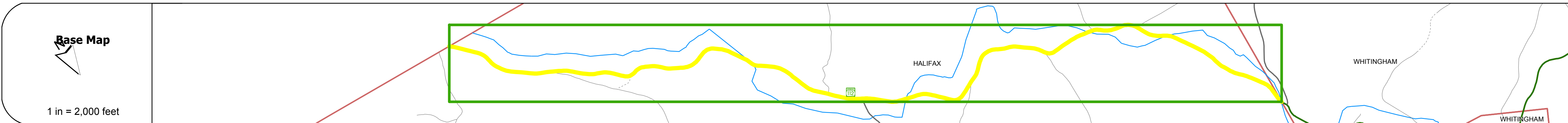
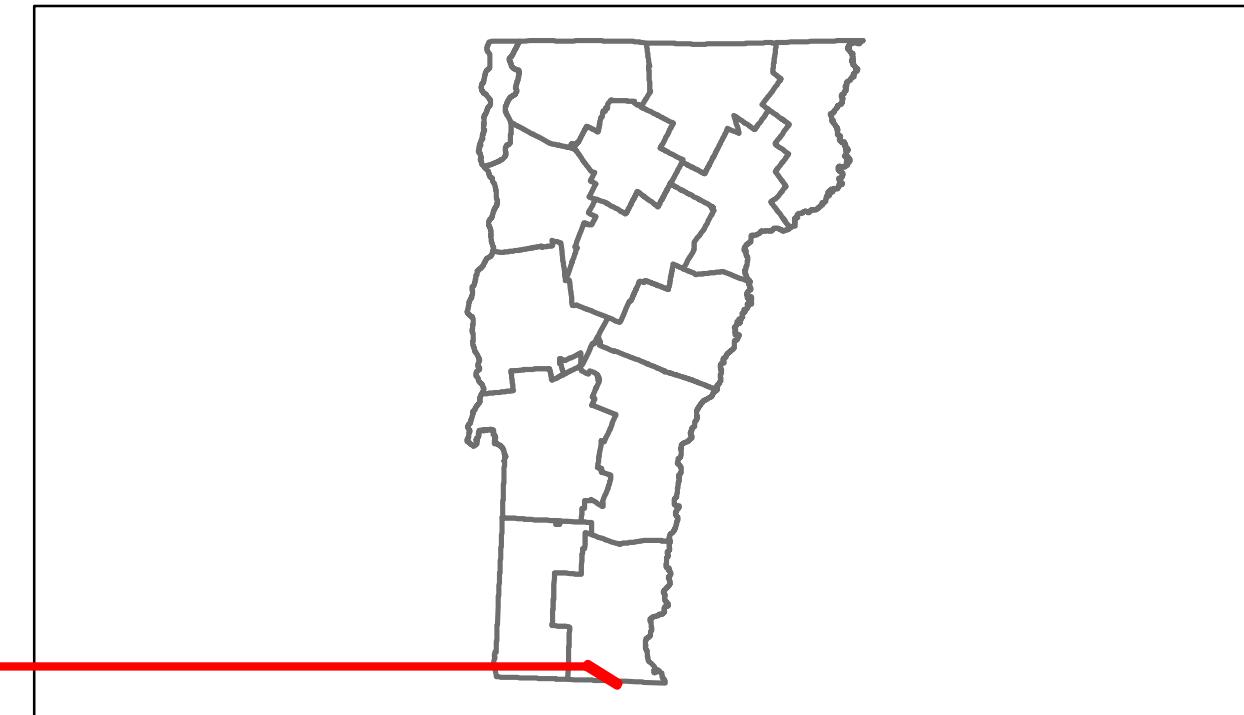


Route Log Progress Chart

DRAFT

Please Note: Errors and Omissions May Exist.
Contact the VTrans Mapping Unit with questions or concerns.

DISTRICT	TOWN	ROUTE
2	HALIFAX	VT-112



DESCRIPTION BLOCK
<p>Culvert 1: Culvert - 1919 Structure No. 300013000113081 Length: 10' Under Clearance: 8.0' Facility Carried: VT112 Bridge Type: CGMPA Features Intersected: VAUGHN BROOK Maintenance: State</p>
<p>Culvert 2: Culvert - 1919 Structure No. 300013000213081 Length: 12' Under Clearance: 8.0' Facility Carried: VT112 Bridge Type: RC BOX Features Intersected: BROOK Maintenance: State</p>
<p>Bridge 3: Stringer/multi-beam or girder - 1940 Structure No. 200013000313082 Length: 163' Width: 22.0' Facility Carried: VT 00112 ML Bridge Type: 2 SPAN ROLLED BEAM Features Intersected: E. BR NORTH R Surface: Bituminous Maintenance/Ownership: State</p>
<p>Culvert 4: Culvert - 1919 Structure No. 300013000413081 Length: 12' Under Clearance: 6.0' Facility Carried: VT 112 Bridge Type: RC BOX Features Intersected: BROOK Maintenance: State</p>
<p>Bridge 5: Stringer/multi-beam or girder - 1989 Structure No. 200013000513082 Length: 84' Width: 32.6' Facility Carried: VT 00112 ML Bridge Type: ROLLED BEAM Features Intersected: E. BR NORTH R Surface: Bituminous Maintenance/Ownership: State</p>
<p>Culvert 6: Culvert - 1919 Structure No. 300013000613081 Length: 12' Under Clearance: 8.0' Facility Carried: VT 112 Bridge Type: RC BOX Features Intersected: BROOK Maintenance: State</p>
<p>Culvert 7: Culvert - 1998 Structure No. 200013000713082 Length: 47' Facility Carried: VT 00112 ML Bridge Type: CONC RIGID FRAME Features Intersected: E. BR NORTH R Maintenance/Ownership: State</p>
<p>Bridge 8: Slab - 1998 Structure No. 200013000813082 Length: 40' Width: 33.0' Facility Carried: VT 00112 ML Bridge Type: CONCRETE SLAB Features Intersected: HAGAR BROOK Surface: Bituminous Maintenance/Ownership: State</p>
<p>Bridge 9: Stringer/multi-beam or girder - 1973 Structure No. 200013000913082 Length: 89' Width: 32.8' Facility Carried: VT 00112 ML Bridge Type: ROLLED BEAM Features Intersected: E. BR NORTH R Surface: Bituminous Maintenance/Ownership: State</p>
<p>Culvert 10: Culvert - 1919 Structure No. 300013001013081 Length: 10' Under Clearance: 6.0' Facility Carried: VT112 Bridge Type: CGMPA Features Intersected: BROOK Maintenance: State</p>

Historic Projects	Functional Class	Curves	Road Widths	AADT	Mileage by Functional Class By Sheet	Mileage by Town By Sheet	DISTRICT	TOWN	Date: 11/15/13	ROUTE
<ul style="list-style-type: none"> Retreatment Resurface Unknown Bituminous Mix Skimny Mix Bituminous Seal Gravel Surface Treated Gravel Plant Mix Reclaimed Base and Bituminous Concrete Concrete 	<ul style="list-style-type: none"> 1 2 6 7 11 12 14 16 17 19 	<ul style="list-style-type: none"> curve left curve right 	<ul style="list-style-type: none"> (ft) 	<ul style="list-style-type: none"> (count) 	013-1 6 - Rural - Minor Arterial 5.846	HALIFAX - V112-1308 5.846 of 5.846	2	HALIFAX	1 of 1 TWN mileage: 0.0 to 5.846	VT-112 ETE mileage: 0.0 to 5.846
Total Mileage: 5.846 mi						Total Mileage: 5.846 mi				