

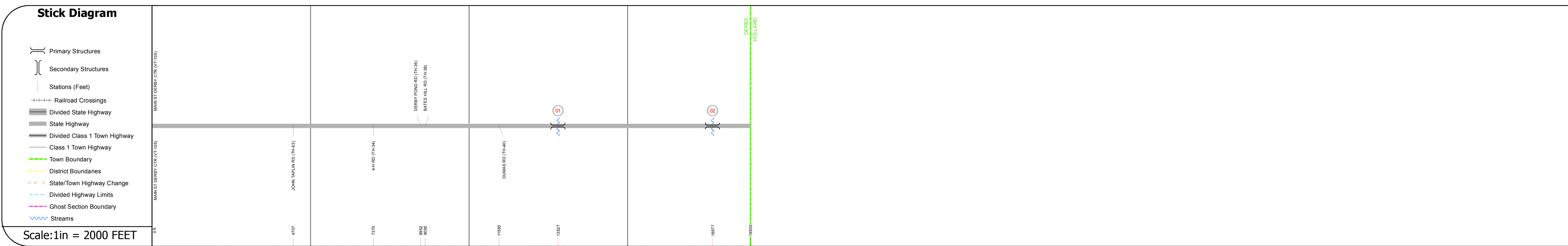
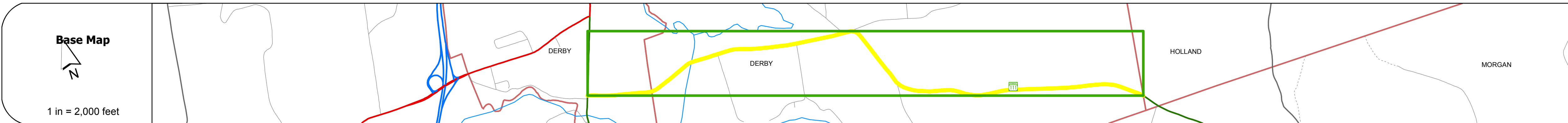
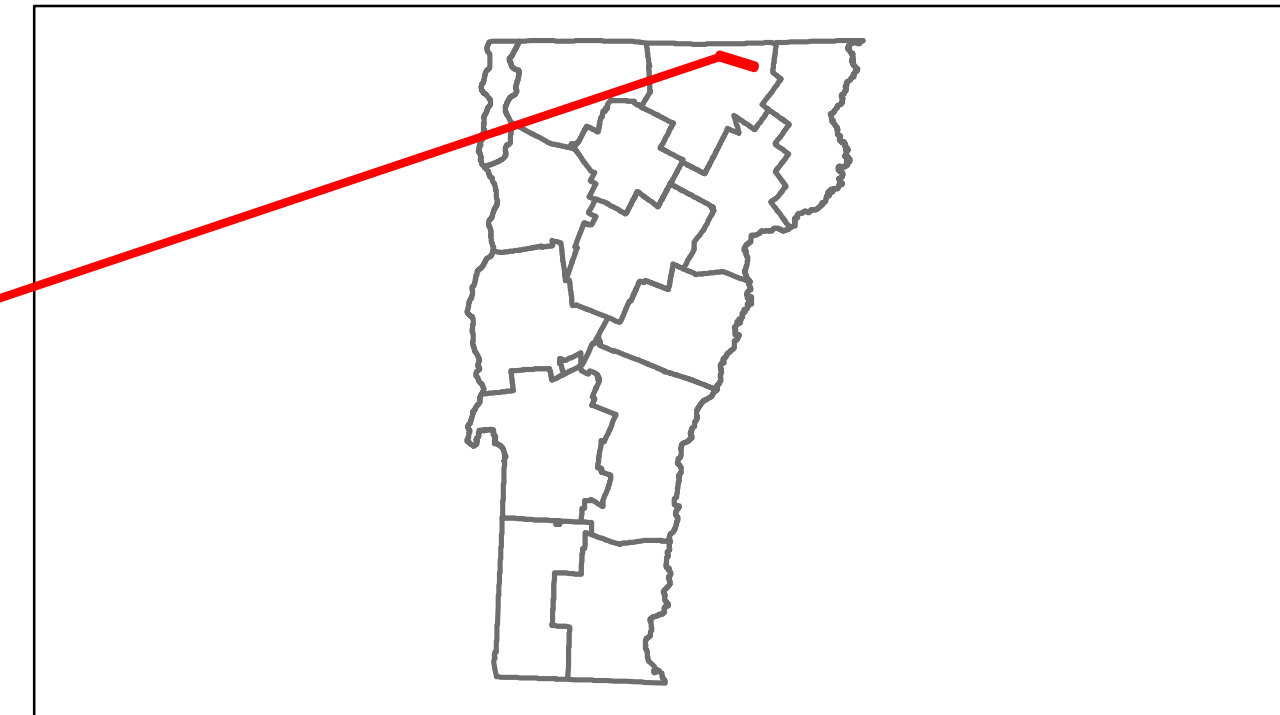


Route Log Progress Chart

DRAFT

Please Note: Errors and Omissions May Exist.
Contact the VTrans Mapping Unit with questions or concerns.

DISTRICT	TOWN	ROUTE
9	DERBY	VT-111



DESCRIPTION BLOCK

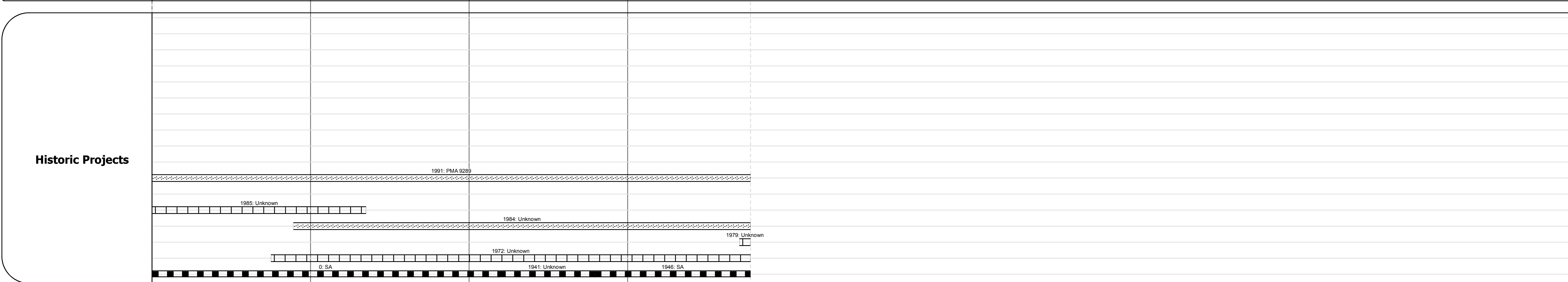
Bridge 1:
Slab - 1929
Structure No. 300316000110071
Length: 18'
Width: 26.6'
Under Clearance: 4.5'
Facility Carried: VT 111
Bridge Type: CONCRETE SLAB
Features Intersected: GREENS BROOK
Surface: Bituminous
Maintenance: State

Culvert 2:
Culvert - 1977
Structure No. 300316000210071
Length: 7'
Under Clearance: 5.0'
Facility Carried: VT 111
Bridge Type: MULTIPLATE PIPE ARCH
Features Intersected: ORCUTT BROOK
Maintenance: State

Road Widths	Travellane	Roadway	Lane Count	Base	Subbase
	16	20	2		

Curves	6.7	7.7	5.7	13.3	6	8.7	3.8	4.9
--------	-----	-----	-----	------	---	-----	-----	-----

Grades								
					-11.0	+13.0		-12.0



Maintenance Garage	District 9 - Derby Garage
--------------------	---------------------------

Traffic Counters	SPP188, SPP365
------------------	----------------

Functional Class	7
------------------	---

Speed Zone	35
------------	----

AADT Counts	2012	2011	2010	2009	2008
	2700	2700	2700	2700	2700
	2500	2500	2500	2500	2500
	1800	1700	1700	1700	1600

Crash Locations	2012	2011	2010	2009	2008

Historic Projects Retreatment, Resurface, Unknown, Bituminous Mix, Skippy Mix, Bituminous Seal, Bituminous Concrete, Surface Treated Gravel, Plant Mix, Reclaimed Base and Bituminous Concrete, Concrete	Functional Class 1, 2, 3, 4, 5, 6, 7, 8, 9, 10, 11, 12, 13, 14, 15, 16, 17, 18, 19	Curves curve left, curve right	Road Widths (ft)	AADT (count)	Mileage by Functional Class By Sheet 0316 7 - Rural - Major collector 3.775	Mileage by Town By Sheet DERBY - V111-1007 3.775 of 3.775	DISTRICT 9	TOWN DERBY	Date: 11/15/13	ROUTE VT-111 ETE mileage: 0.0 to 3.775
Crash Locations Fatal, Injury, Property Damage Only, Unknown Crash Type						Total Mileage: 3.775 mi		1 of 1 TWN mileage: 0.0 to 3.775		ROUTE VT-111 ETE mileage: 0.0 to 3.775