




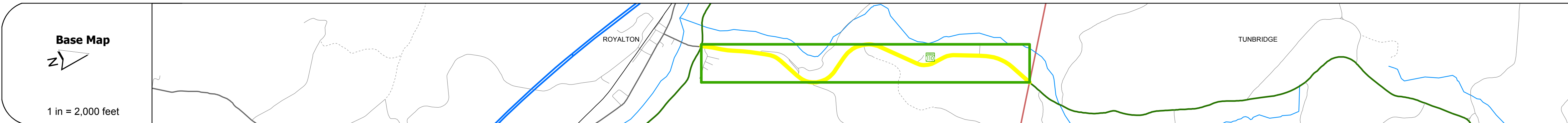
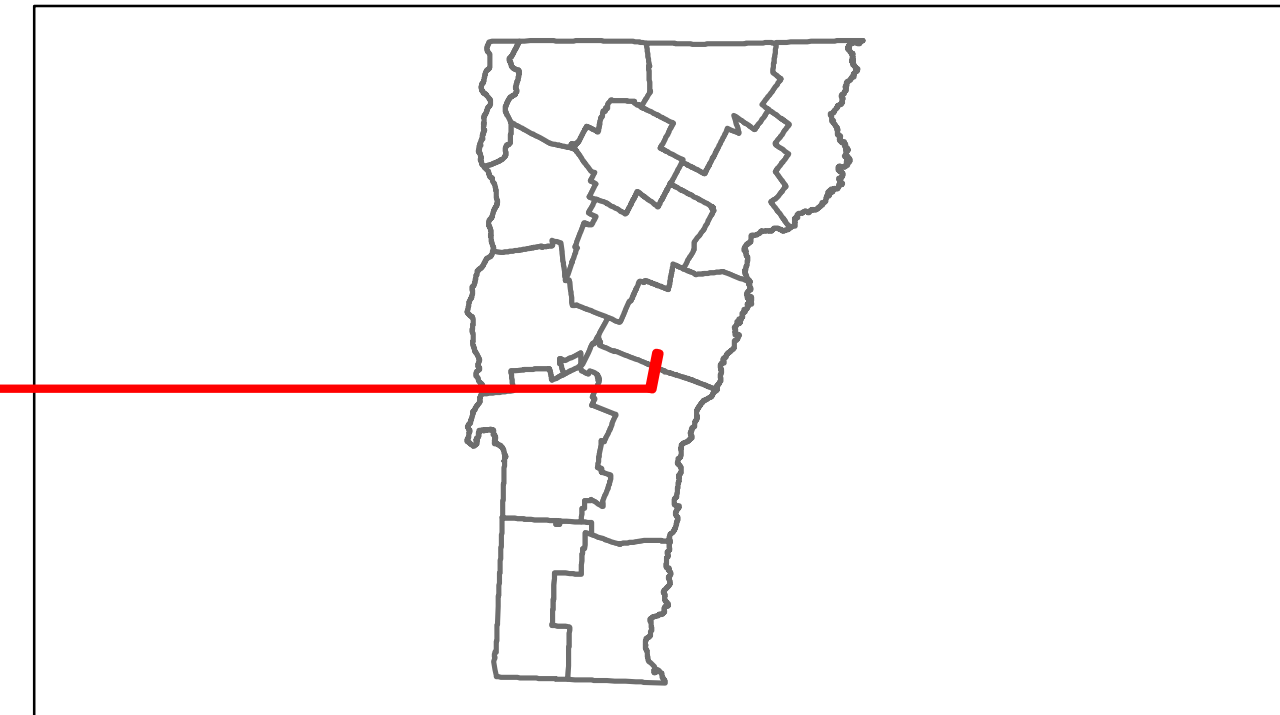


Route Log Progress Chart




DRAFT

Please Note: Errors and Omissions May Exist.
Contact the VTrans Mapping Unit with questions or concerns.


DISTRICT	TOWN	ROUTE
4	ROYALTON	VT-110



Historic Projects	Year	Description
	1999	STP 9737(1)S
	1971	S 0169(1)



Year	ADT
2012	2700
2011	2700
2010	2700
2009	2400
2008	2100



DESCRIPTION BLOCK

Historic Projects	Functional Class	Curves	Road Widths	AADT	Mileage by Functional Class By Sheet	Mileage by Town By Sheet	DISTRICT	TOWN	Date: 11/15/13	ROUTE
<ul style="list-style-type: none"> Retreatment Resurface Unknown Bituminous Mix Skinny Mix Bituminous Seal Gravel Surface Treated Gravel Plant Mix Reclaimed Base and Bituminous Concrete 	<ul style="list-style-type: none"> 1 2 6 7 8 11 12 14 16 17 19 	<ul style="list-style-type: none"> curve left curve right 	<ul style="list-style-type: none"> feet 	<ul style="list-style-type: none"> count 	0169 7 - Rural - Major collector 2.320	ROYALTON - V110-1416 2.32 of 2.32	4	ROYALTON	1 of 1 TWN mileage: 0.0 to 2.32	VT-110 ETE mileage: 0.0 to 2.32
Total Mileage: 2.320 mi						Total Mileage: 2.32 mi				