







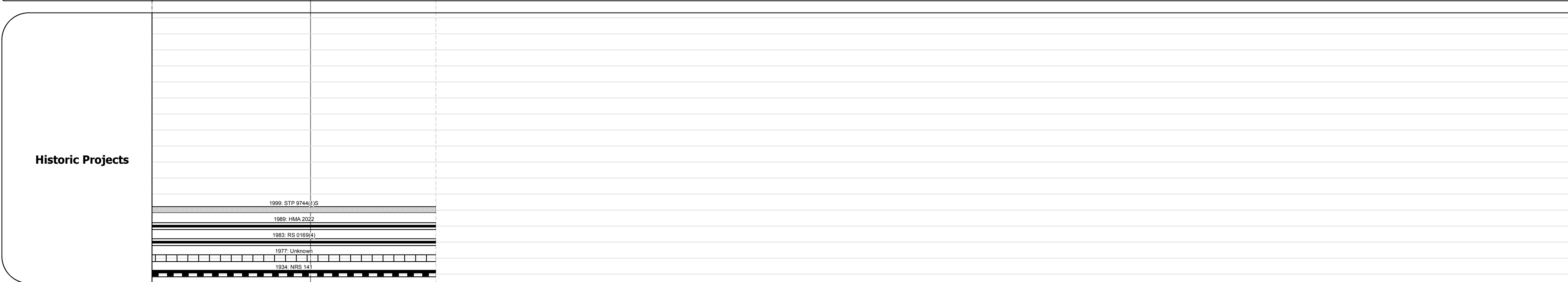



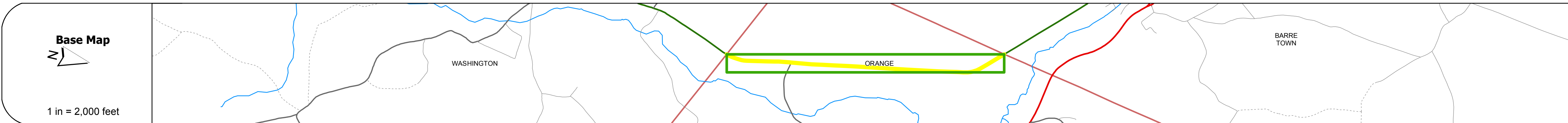
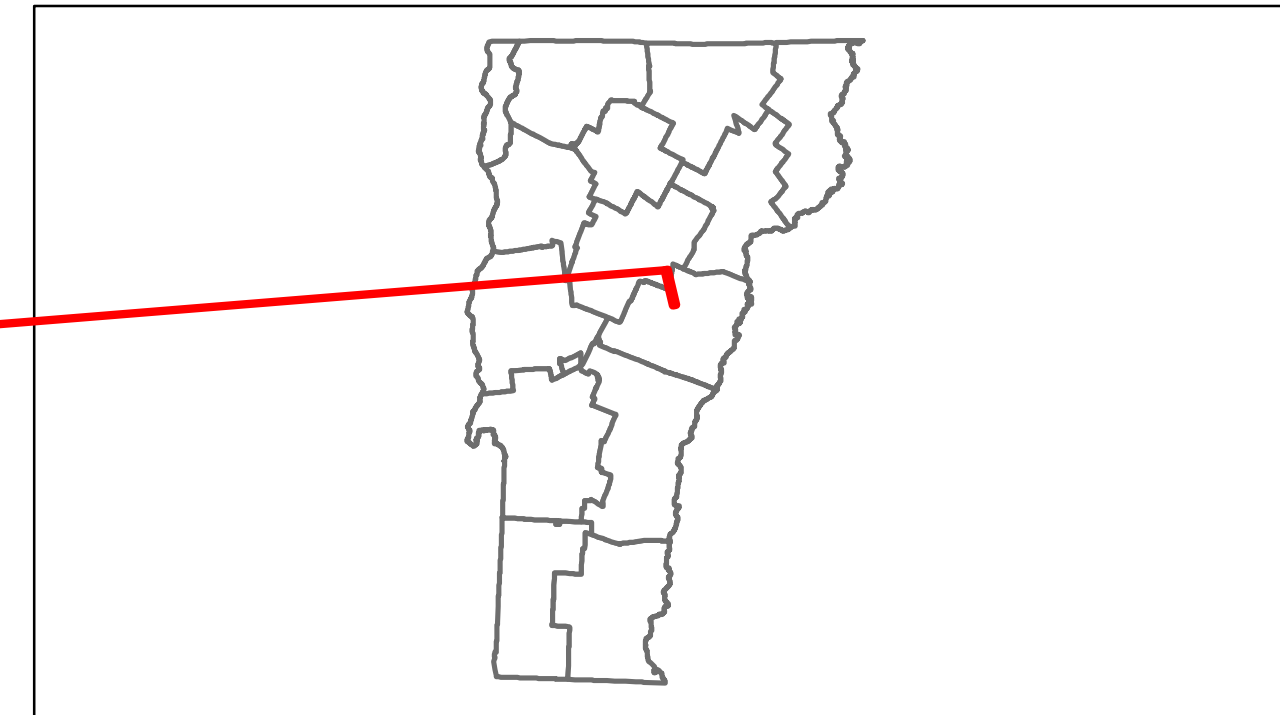


Route Log Progress Chart

DRAFT

Please Note: Errors and Omissions May Exist.
Contact the VTrans Mapping Unit with questions or concerns.

DISTRICT	TOWN	ROUTE
6	ORANGE	VT-110



DESCRIPTION BLOCK	

Historic Projects Retreatment, Resurface, Unknown, Bituminous Mix, Skinny Mix, Bituminous Seal, Concrete, Gravel, Surface Treated Gravel, Plant Mix, Reclaimed Base and Bituminous Concrete, Concrete	Functional Class 1-19, 6-16 Speed Zones 25, 30, 35, 40, 45, 50, 55, 60, 65	Curves curve left, curve right Grades grade up, grade down	Road Widths (ft) Traffic Counters (counter ID)	AADT (count) Crash Locations Fatal, Injury, Property Damage Only, Unknown Crash Type	Mileage by Functional Class By Sheet 0169 7 - Rural - Major collector 1.790	Mileage by Town By Sheet ORANGE - V110-0908 1.79 of 1.79	DISTRICT 6	TOWN ORANGE	Date: 11/15/13 1 of 1 TWN mileage: 0.0 to 1.79	ROUTE VT-110 ETE mileage: 24.239 to 26.029
					Total Mileage: 1.790 mi					