

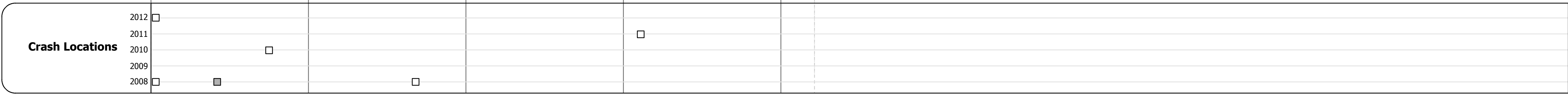


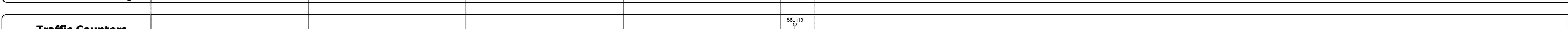

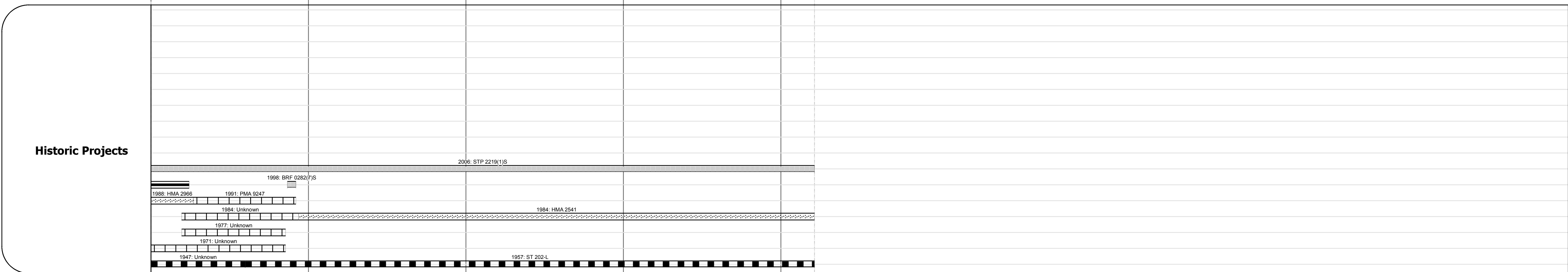

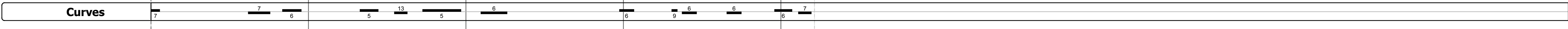
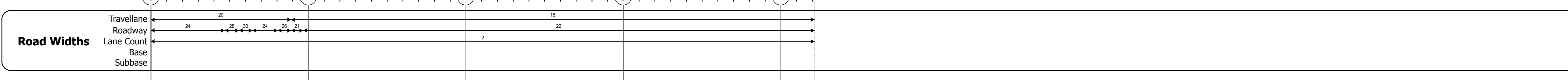
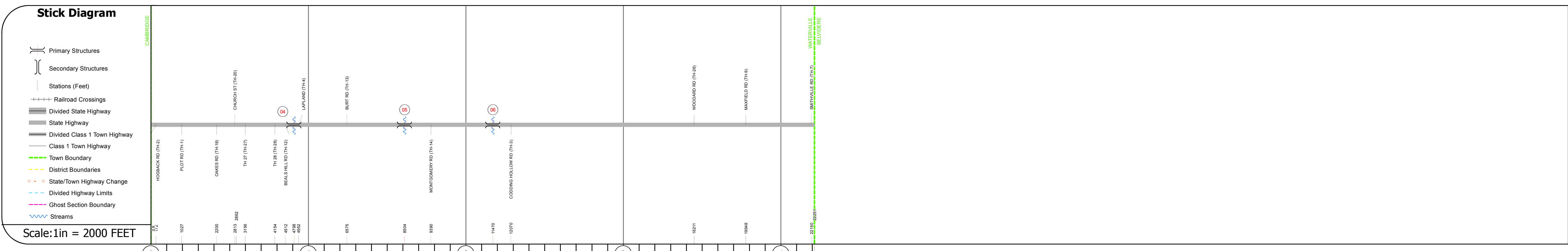
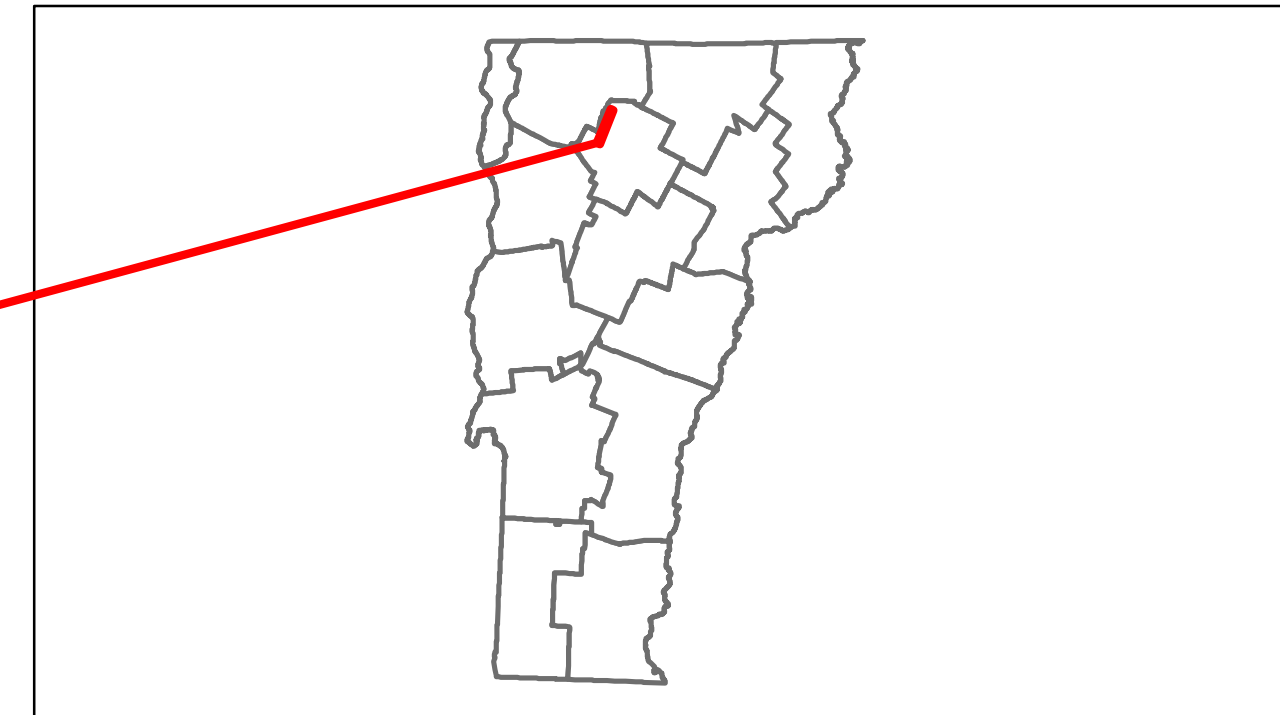


Route Log Progress Chart

DRAFT

Please Note: Errors and Omissions May Exist.
Contact the VTrans Mapping Unit with questions or concerns.

DISTRICT	TOWN	ROUTE
8	WATERVILLE	VT-109



DESCRIPTION BLOCK
<p>Bridge 4: Box beam or girders - multiple - 1998 Structure No. 200282000408092 Length: 134' Width: 30.0' Facility Carried: VT 00109 ML Bridge Type: CONT CONC PS BOX BM Features Intersected: N. BRANCH LAMOILLE R Surface: Bituminous Maintenance/Ownership: State</p> <p>Culvert 5: Culvert - 1957 Structure No. 300282000508091 Length: 6' Under Clearance: 6.0' Facility Carried: VT 109 Bridge Type: ACCGMP Features Intersected: BROOK Maintenance: State</p> <p>Culvert 6: Culvert - 1957 Structure No. 300282000608091 Length: 7' Under Clearance: 7.0' Facility Carried: VT 109 Bridge Type: ACCGMP Features Intersected: BROOK Maintenance: State</p>

Historic Projects Retreatment, Resurface, Unknown, Bituminous Mix, Skirny Mix, Bituminous Seal, Bituminous Concrete, Surface Treated Gravel, Plant Mix, Reclaimed Base and Bituminous Concrete, Concrete	Functional Class 1, 2, 3, 4, 5, 6, 7, 8, 9, 10, 11, 12, 13, 14, 15, 16, 17, 18, 19	Curves curve left, curve right	Road Widths (ft)	Traffic Counters (counter ID)	AADT (count)	Crash Locations Fatal, Injury, Property Damage Only, Unknown Crash Type	Mileage by Functional Class By Sheet 0282 7 - Rural - Major collector 4.214	Mileage by Town By Sheet WATERVILLE - V109-0809 4.214 of 4.214	DISTRICT 8	TOWN WATERVILLE	Date: 11/15/13	ROUTE VT-109 ETE mileage: 3.828 to 8.042
Total Mileage: 4.214 mi								Total Mileage: 4.214 mi				