

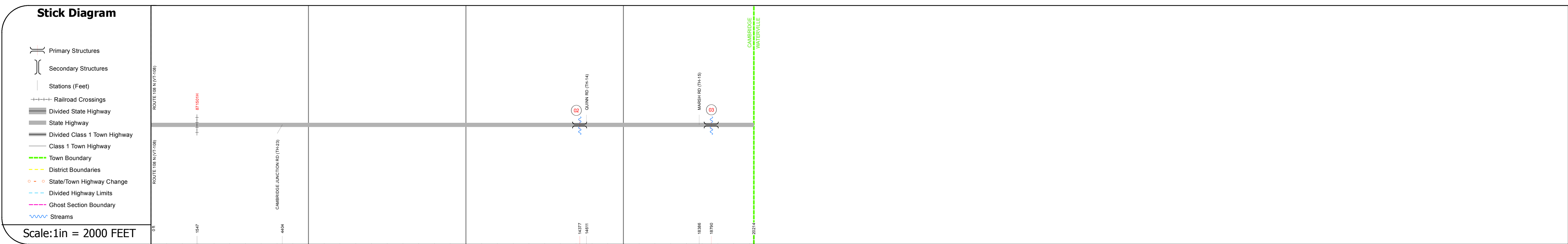

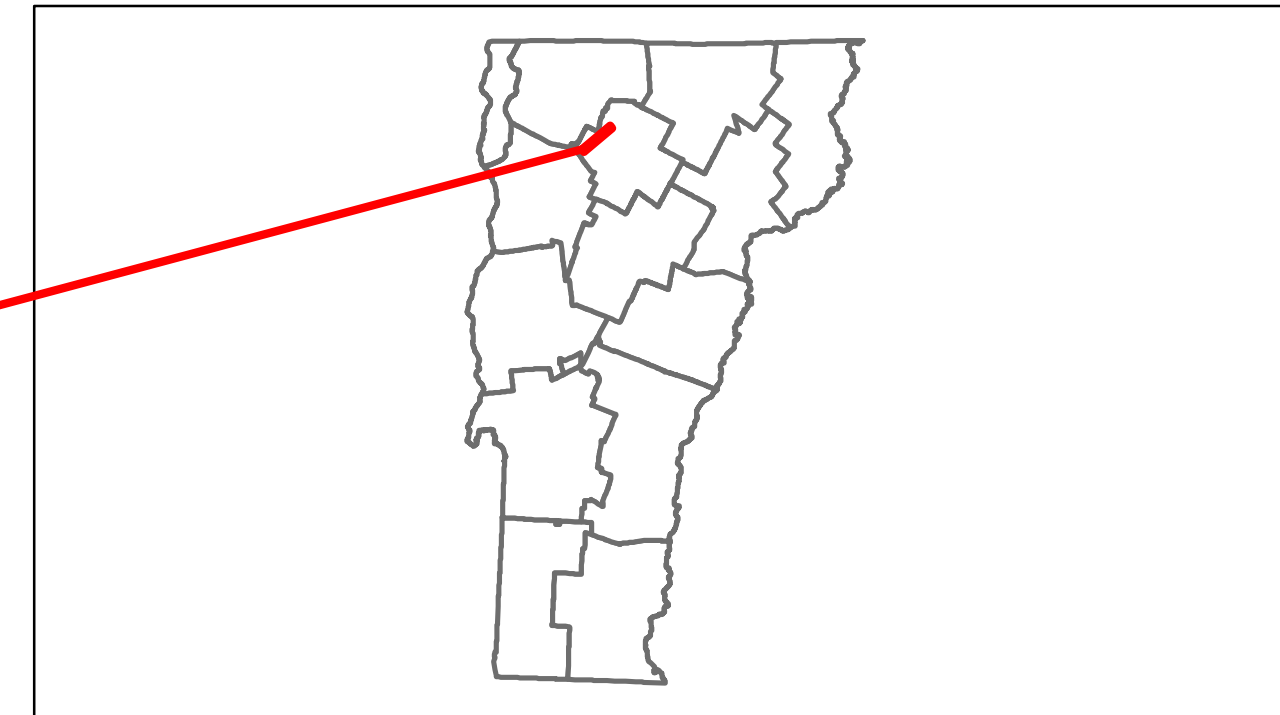


Route Log Progress Chart

DRAFT

Please Note: Errors and Omissions May Exist.
Contact the VTrans Mapping Unit with questions or concerns.

DISTRICT	TOWN	ROUTE
8	CAMBRIDGE	VT-109






DESCRIPTION BLOCK

Bridge 2:
Slab - 1935
Structure No. 300282000208021
Length: 23'
Width: 32.4'
Under Clearance: 7.0'
Facility Carried: VT 109
Bridge Type: CONCRETE SLAB
Features Intersected: HUNT BROOK
Surface: Bituminous
Maintenance: State

Bridge 3:
Stringer/multi-beam or girder - 1934
Structure No. 200282000308022
Length: 74'
Width: 20.0'
Facility Carried: VT 00109 ML
Bridge Type: ROLLED BEAM
Features Intersected: N. BRANCH LAMOILLE R
Surface: Bituminous
Maintenance/Ownership: State

Road Widths	Travellane	20
Roadway	24	
Lane Count	2	
Base		
Subbase		



Maintenance Garage	District 8 - Cambridge Garage
---------------------------	-------------------------------

Traffic Counters	SR118
-------------------------	-------

Functional Class	7
-------------------------	---

Speed Zone	35, 45
-------------------	--------

AADT Counts	2012	1300
2011	1300	
2010	1300	
2009	1400	
2008	1400	

Crash Locations	2012	
2011		
2010		
2009		
2008		

Historic Projects Retreatment, Resurface, Unknown, Bituminous Mix, Skippy Mix, Bituminous Seal, Bituminous Concrete, Concrete	Functional Class 1, 2, 3, 4, 5, 6, 7, 8, 9, 10, 11, 12, 13, 14, 15, 16, 17, 18, 19	Curves curve left, curve right	Road Widths (ft)	AADT (count)	Mileage by Functional Class By Sheet 0282 7 - Rural - Major collector 3.828	Mileage by Town By Sheet CAMBRIDGE - V109-0802 3.828 of 3.828	DISTRICT 8	TOWN CAMBRIDGE	Date: 11/15/13	ROUTE VT-109 ETE mileage: 0.0 to 3.828
Crash Locations Fatal, Injury, Property Damage Only, Unknown Crash Type						Total Mileage: 3.828 mi		1 of 1 TWN mileage: 0.0 to 3.828		ROUTE VT-109 ETE mileage: 0.0 to 3.828