


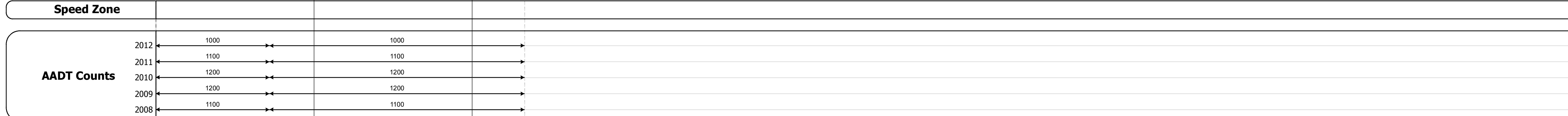




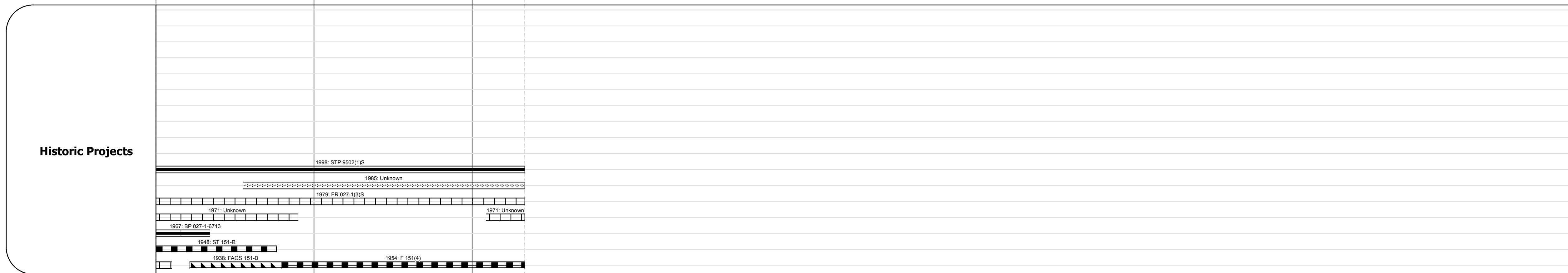



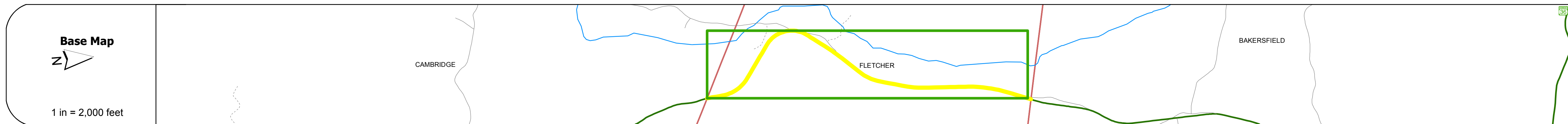
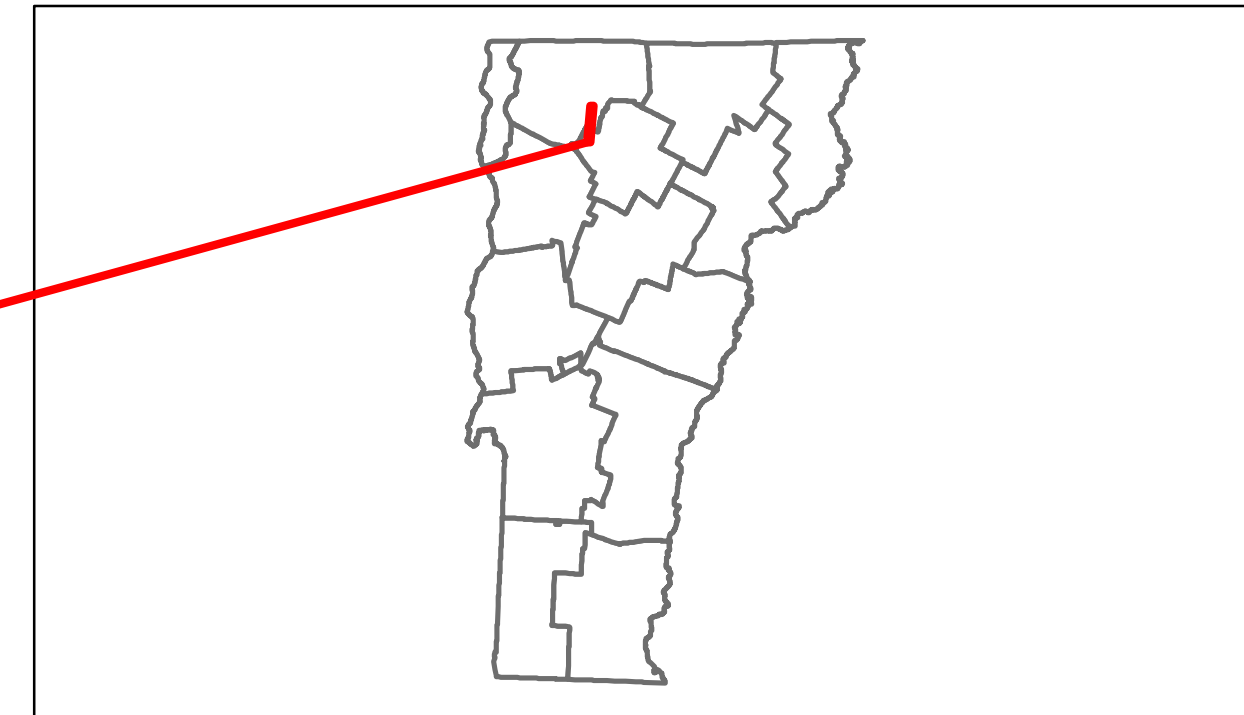


# Route Log Progress Chart

**DRAFT**

Please Note: Errors and Omissions May Exist.  
Contact the VTrans Mapping Unit with questions or concerns.

DISTRICT	TOWN	ROUTE
8	FLETCHER	VT-108



## DESCRIPTION BLOCK

**Culvert 24:**  
Culvert - 1984  
Structure No. 300271002406061  
Length: 16'  
Under Clearance: 5.0'  
Facility Carried: VT108  
Bridge Type: MULTIPLATE PIPE ARCH  
Features Intersected: BLACK CREEK  
Maintenance: State

**Bridge 25:**  
Slab - 1927  
Structure No. 300271002506061  
Length: 15'  
Width: 31.3'  
Under Clearance: 2.0'  
Facility Carried: VT108  
Bridge Type: CONCRETE SLAB  
Features Intersected: BLACK CREEK  
Surface: Bituminous  
Maintenance: State

**Culvert 26:**  
Culvert - 1938  
Structure No. 300271002606061  
Length: 12'  
Under Clearance: 3.0'  
Facility Carried: VT108  
Bridge Type: CONCRETE RIGID FRAME  
Features Intersected: BLACK CREEK  
Maintenance: State

**Culvert 28:**  
Culvert - 1954  
Structure No. 300271002806061  
Length: 7'  
Under Clearance: 6.0'  
Facility Carried: VT108  
Bridge Type: RC PIPE  
Features Intersected: CATTLE PASS  
Maintenance: State

**Culvert 29:**  
Culvert - 1954  
Structure No. 300271002906061  
Length: 7'  
Under Clearance: 5.0'  
Facility Carried: VT108  
Bridge Type: MULTIPLATE PIPE ARCH  
Features Intersected: BROOK  
Maintenance: State

**Culvert 30:**  
Culvert - 1954  
Structure No. 300271003006061  
Length: 7'  
Under Clearance: 5.0'  
Facility Carried: VT108  
Bridge Type: RC PIPE  
Features Intersected: CATTLE PASS  
Maintenance: State

<b>Historic Projects</b> Retreatment, Resurface, Unknown, Bituminous Mix, Skippy Mix, Bituminous Seal, Concrete, Gravel, Surface Treated Gravel, Plant Mix, Reclaimed Base and Bituminous Concrete, Concrete	<b>Functional Class</b> 1, 2, 6, 7, 8, 11, 12, 14, 16, 17, 19	<b>Curves</b> curve left, curve right	<b>Road Widths</b> (ft)	<b>AADT</b> (count)	<b>Mileage by Functional Class By Sheet</b> 027-1 6 - Rural - Minor Arterial 2.332	<b>Mileage by Town By Sheet</b> FLETCHER - V108-0606 2.332 of 2.332	<b>DISTRICT</b> 8	<b>TOWN</b> FLETCHER	<b>Date:</b> 11/15/13	<b>ROUTE</b> VT-108 ETE mileage: 21.775 to 24.107
<b>Speed Zones</b> 25, 30, 35, 40, 45, 50, 55, 60, 65						<b>Total Mileage:</b> 2.332 mi		<b>1 of 1</b> TWN mileage: 0.0 to 2.332		