


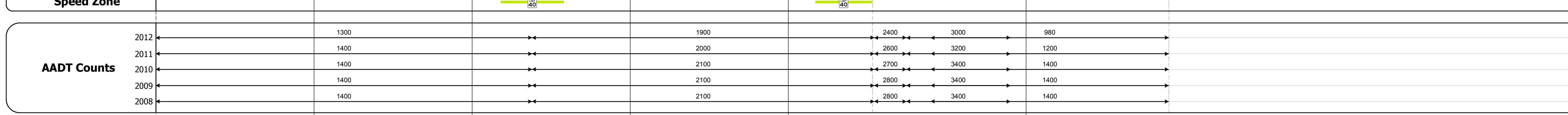
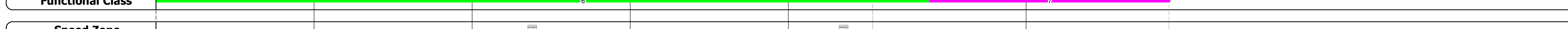


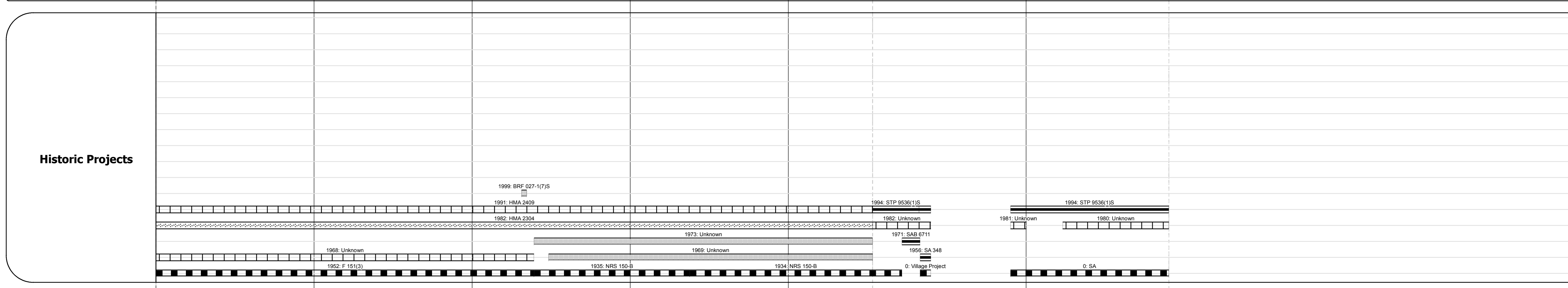
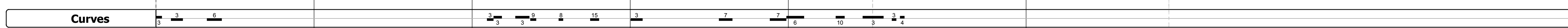
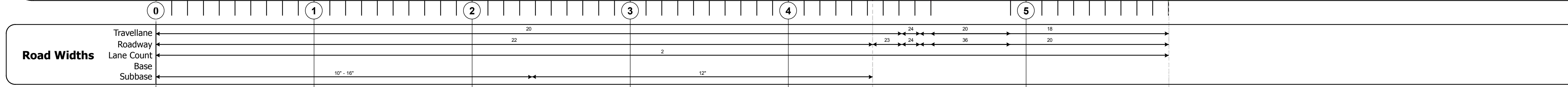

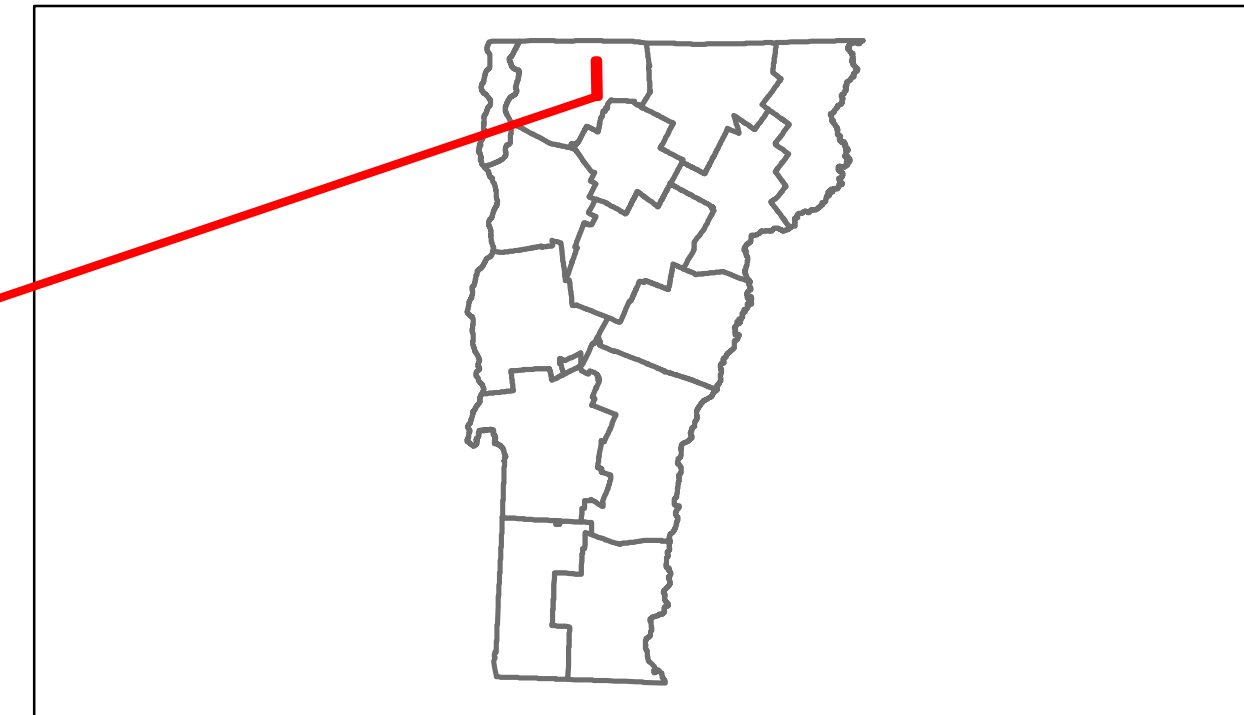


# Route Log Progress Chart

**DRAFT**

Please Note: Errors and Omissions May Exist.  
Contact the VTrans Mapping Unit with questions or concerns.

DISTRICT	TOWN	ROUTE
8	ENOSBURG	VT-108



## DESCRIPTION BLOCK

**Culvert 44:**  
Culvert - 1952  
Structure No. 300271004406031  
Length: 12'  
Under Clearance: 7.0'  
Facility Carried: VT108  
Bridge Type: MULTIPLATE PIPE ARCH  
Features Intersected: BEAVER MEADOW BROOK  
Maintenance: State

**Culvert 45:**  
Culvert - 1952  
Structure No. 300271004506031  
Length: 12'  
Under Clearance: 7.5'  
Facility Carried: VT108  
Bridge Type: MULTIPLATE PIPE ARCH  
Features Intersected: BROOK / CATTLE PASS  
Maintenance: State

**Bridge 46:**  
Slab - 1952  
Structure No. 200027004606032  
Length: 25'  
Width: 30.0'  
Facility Carried: VT 00108 ML  
Bridge Type: CONCRETE SLAB  
Features Intersected: BROOK AND CATTLE PASS  
Surface: Bituminous  
Maintenance/Ownership: State

**Bridge 47:**  
Stringer/multi-beam or girder - 1952  
Structure No. 200027004706032  
Length: 54'  
Width: 30.3'  
Facility Carried: VT 00108 ML  
Bridge Type: ROLLED BEAM  
Features Intersected: THE BRANCH  
Surface: Bituminous  
Maintenance/Ownership: State

**Bridge 48:**  
Stringer/multi-beam or girder - 1998  
Structure No. 200027004806032  
Length: 76'  
Width: 32.7'  
Facility Carried: VT 00108 ML  
Bridge Type: WELDED PLATE GIRDER  
Features Intersected: TYLER BRANCH  
Surface: Bituminous  
Maintenance/Ownership: State

**Culvert 49:**  
Culvert - 1919  
Structure No. 300271004906031  
Length: 8'  
Under Clearance: 5.0'  
Facility Carried: VT108  
Bridge Type: R.C. BOX  
Features Intersected: CATTLE PASS  
Maintenance: State

**Bridge 50:**  
Stringer/multi-beam or girder - 1970  
Structure No. 200027005006032  
Length: 245'  
Width: 29.8'  
Facility Carried: VT 00108 ML  
Bridge Type: 2-SP.CONT.WELDED GDR  
Features Intersected: MISSISSQUOI RIVER  
Surface: Bituminous  
Maintenance/Ownership: Town

**Culvert 51:**  
Culvert - 2012  
Structure No. 300305005106031  
Length: 8'  
Under Clearance: 8.0'  
Facility Carried: VT108  
Bridge Type: COMPP  
Features Intersected: GIDDINGS BROOK  
Maintenance: Town

<b>Historic Projects</b> Retreatment Resurface Unknown Bituminous Mix Skippy Mix Bituminous Seal	<b>Functional Class</b> 1 2 3 4 5 6 7 8 9 10 11 12 13 14 15 16 17 18 19	<b>Curves</b> curve left curve right	<b>Road Widths</b> (ft)	<b>AADT</b> (count)	<b>Mileage by Functional Class By Sheet</b> 027-1 6 - Rural - Minor Arterial 4.901 0305 7 - Rural - Major Collector 1.001	<b>Mileage by Town By Sheet</b> ENOSBURG - V108-0603 5.902 of 5.902 Ghost Section - VT-105 (0.699 to 1.203) 0.504	<b>DISTRICT</b> 8	<b>TOWN</b> ENOSBURG	<b>Date:</b> 11/15/13	<b>ROUTE</b> VT-108 ETE mileage: 32.139 to 38.041
<b>Speed Zones</b> 25 30 35 40 45 50 55 60 65	<b>Grades</b> grade up grade down	<b>Traffic Counters</b> (counter ID)	<b>Crash Locations</b> Fatal Injury Property Damage Only Unknown Crash Type	<b>Total Mileage:</b> 5.902 mi	<b>Total Mileage:</b> 5.902 mi	<b>1 of 1</b> TOWN mileage: 0.0 to 5.902				

For More Information Contact - Vermont Agency of Transportation, Policy, Planning and Intermodal Development Division - Mapping Unit, 1 National Life Drive, Montpelier, VT 05633-5001 Telephone: 802-828-2600.