

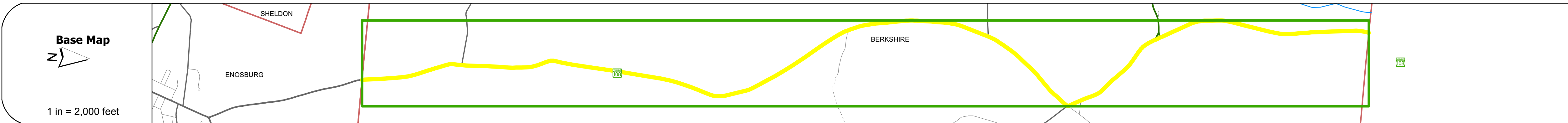
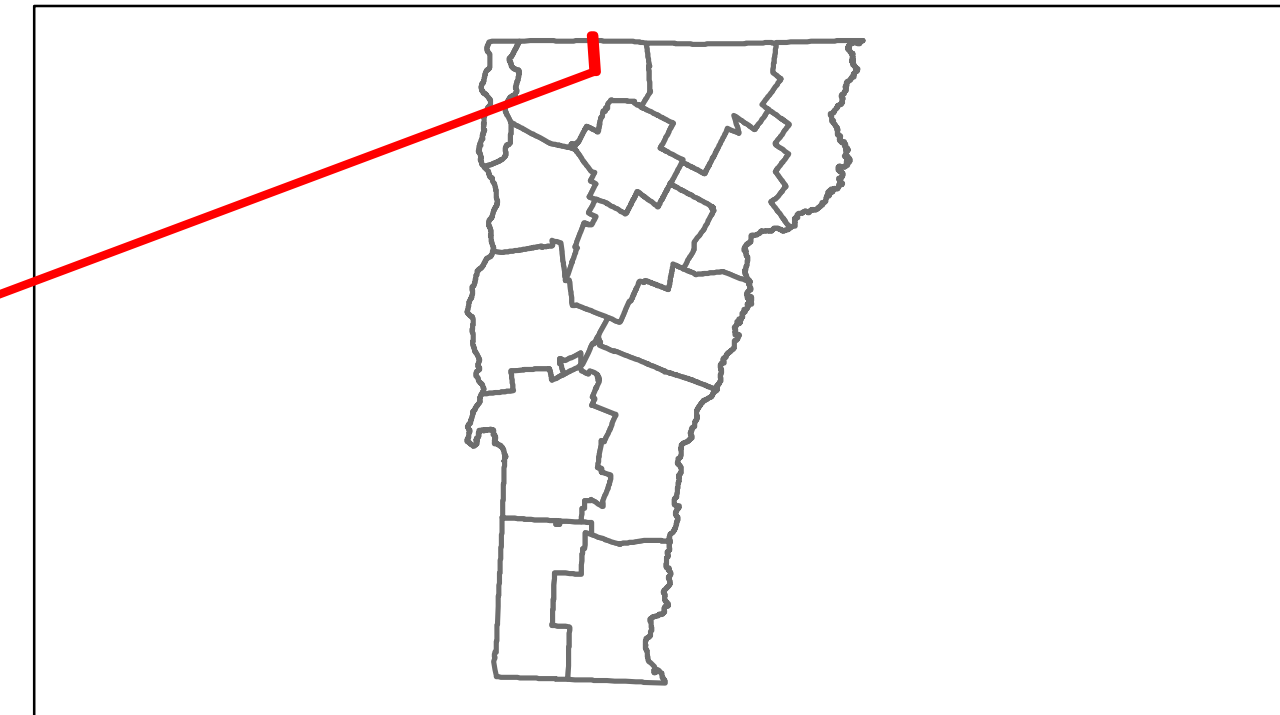


Route Log Progress Chart

DRAFT

Please Note: Errors and Omissions May Exist.
Contact the VTrans Mapping Unit with questions or concerns.




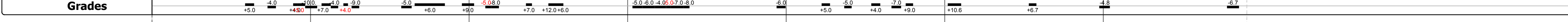
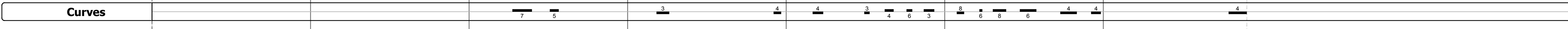
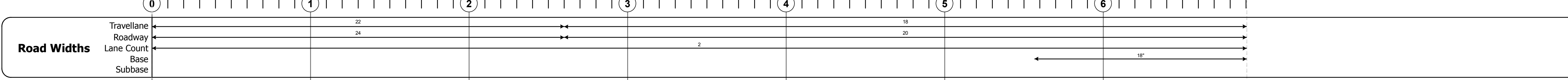
DISTRICT	TOWN	ROUTE
8	BERKSHIRE	VT-108



DESCRIPTION BLOCK

Culvert 52:
Culvert - 1949
Structure No. 300305005206021
Length: 6'
Under Clearance: 3.5'
Facility Carried: VT108
Bridge Type: ACCGMPA
Features Intersected: BROOK
Maintenance: State

Bridge 57:
Stringer/multi-beam or girder - 1954
Structure No. 200305005706022
Length: 79'
Width: 27.0'
Facility Carried: VT 00108 ML
Bridge Type: ROLLED BEAM
Features Intersected: PIKE RIVER
Maintenance/Ownership: State



Historic Projects Retreatment, Resurface, Unknown, Bituminous Mix, Skimny Mix, Bituminous Seal, Bituminous Concrete, Surface Treated Gravel, Plant Mix, Reclaimed Base and Bituminous Concrete, Concrete	Functional Class 1, 2, 3, 4, 5, 6, 7, 8, 9, 10, 11, 12, 13, 14, 15, 16, 17, 18, 19	Curves curve left, curve right	Road Widths (ft)	Traffic Counters (counter ID)	AADT (count)	Crash Locations Fatal, Injury, Property Damage Only, Unknown Crash Type	Mileage by Functional Class By Sheet 0305 7 - Rural - Major collector 6.905	Mileage by Town By Sheet BERKSHIRE - V108-0602 6.905 of 6.905	DISTRICT 8	TOWN BERKSHIRE	Date: 11/15/13	ROUTE VT-108 ETE mileage: 38.041 to 44.946
Total Mileage: 6.905 mi								Total Mileage: 6.905 mi	1 of 1 TWN mileage: 0.0 to 6.905			