









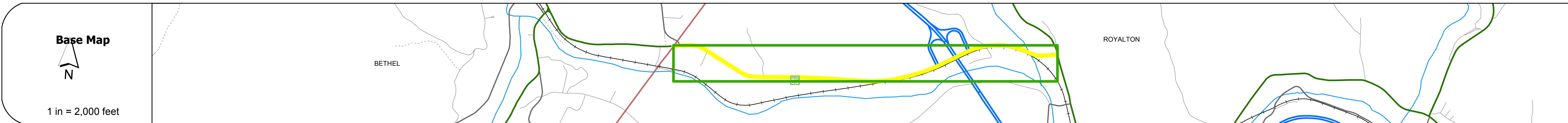
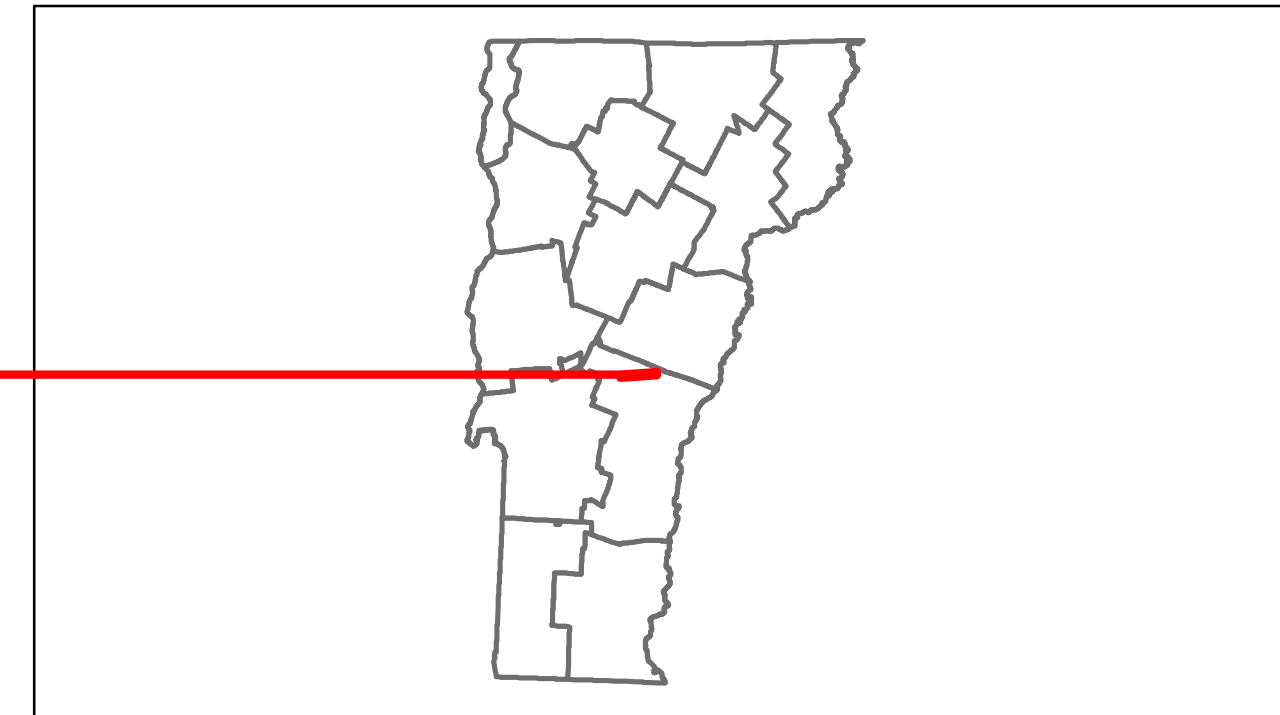


# Route Log Progress Chart

**DRAFT**

Please Note: Errors and Omissions May Exist.  
Contact the VTrans Mapping Unit with questions or concerns.

DISTRICT	TOWN	ROUTE
4	ROYALTON	VT-107



## DESCRIPTION BLOCK

**Culvert 18:**  
Culvert - 1956  
Structure No. 300221001814161  
Length: 7'  
Under Clearance: 7.0'  
Facility Carried: VT107  
Bridge Type: ACCOMP  
Features Intersected: BROOK  
Maintenance: State

**Culvert 20:**  
Culvert - 1969  
Structure No. 300221002014161  
Length: 6'  
Under Clearance: 6.0'  
Facility Carried: VT107  
Bridge Type: ACCOMP  
Features Intersected: BROOK  
Maintenance: State

**Bridge 20A:**  
Stringer/multi-beam or girder - 1968  
Structure No. 200089026514162  
Length: 917'  
Height: 0.0'  
Weight Limit: 0  
Facility Carried: 1 00089 ML  
Bridge Type: 6 SP CONT GIRDER  
Features Intersected: 1 89 OVER VT.107

**Bridge 20B:**  
Stringer/multi-beam or girder - 1968  
Structure No. 200089026614162  
Length: 917'  
Height: 0.0'  
Weight Limit: 0  
Facility Carried: 1 00089 ML  
Bridge Type: 6 SP CONT GIRDER  
Features Intersected: 1 89 OVER VT.107

**Bridge 21:**  
Stringer/multi-beam or girder - 1937  
Structure No. 200150002114162  
Length: 148'  
Width: 30.0'  
Facility Carried: VT 00107 ML  
Bridge Type: 3 SP ROLLED BEAM  
Features Intersected: 2ND BRANCH WHITE R.  
Surface: Bituminous  
Maintenance/Ownership: State

<b>Historic Projects</b> Retreatment, Resurface, Unknown, Bituminous Mix, Skippy Mix, Bituminous Seal, Concrete, Gravel, Surface Treated Gravel, Plant Mix, Reclaimed Base and Bituminous Concrete, Concrete	<b>Functional Class</b> 1, 2, 6, 7, 8, 11, 12, 14, 16, 17, 19	<b>Curves</b> curve left, curve right	<b>Road Widths</b> (ft)	<b>AADT</b> (count)	<b>Mileage by Functional Class By Sheet</b> 022-1 6 - Rural - Minor Arterial 1.961 0150 7 - Rural - Major Collector 0.569	<b>Mileage by Town By Sheet</b> ROYALTON - V107-1416 2.53 of 2.53	<b>DISTRICT</b> 4	<b>TOWN</b> ROYALTON	<b>Date:</b> 11/15/13	<b>ROUTE</b> VT-107 ETE mileage: 10.973 to 13.503
<b>Crash Locations</b> Fatal, Injury, Property Damage Only, Unknown Crash Type	<b>Speed Zones</b> 25, 30, 35, 40, 45, 50, 55, 60, 65	<b>Grades</b> grade up, grade down	<b>Traffic Counters</b> (counter ID)	<b>Total Mileage:</b> 2.530 mi	<b>Total Mileage:</b> 2.53 mi	<b>1 of 1</b> TWN mileage: 0.0 to 2.53				