


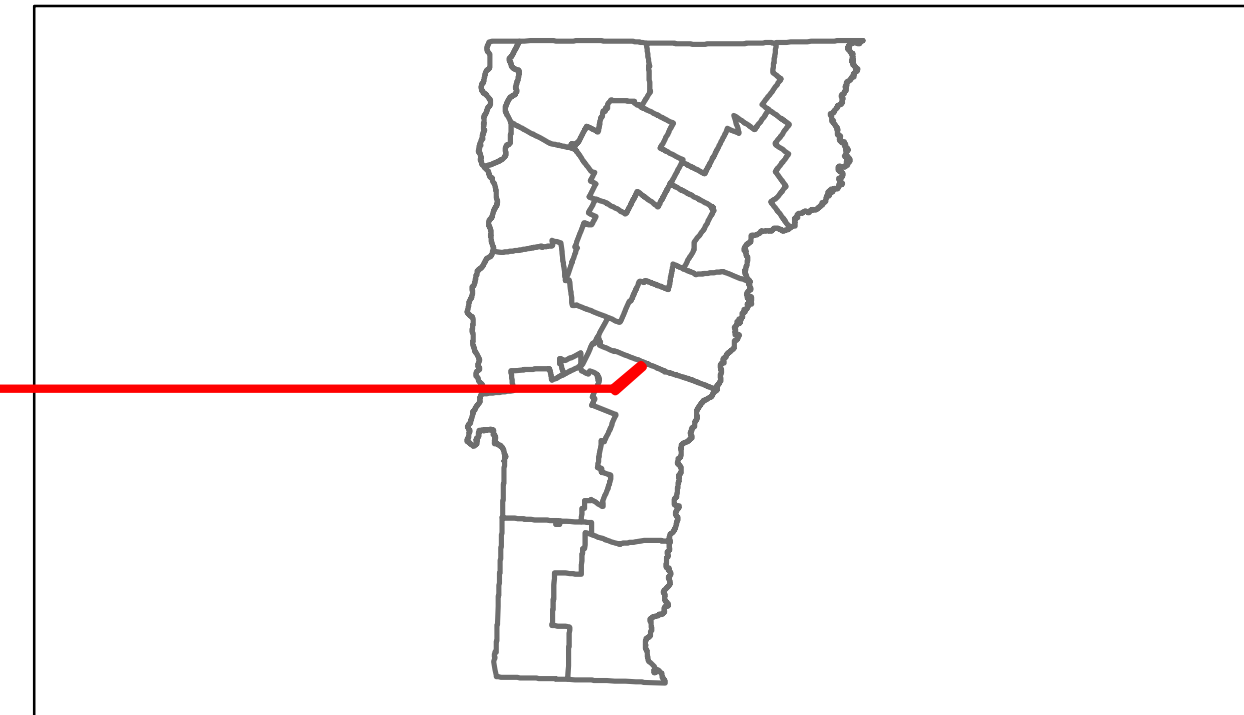


Route Log Progress Chart

DRAFT

Please Note: Errors and Omissions May Exist.
Contact the VTrans Mapping Unit with questions or concerns.

DISTRICT	TOWN	ROUTE
4	BETHEL	VT-107



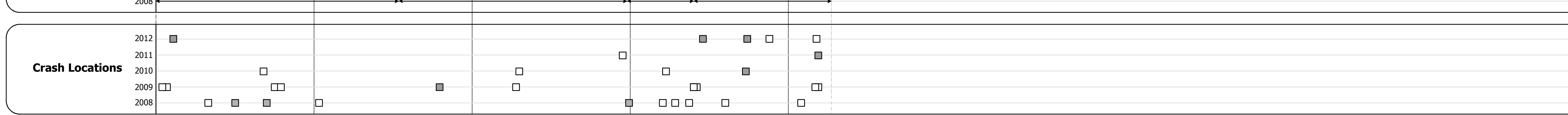





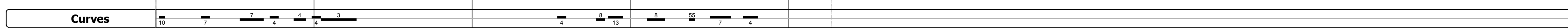
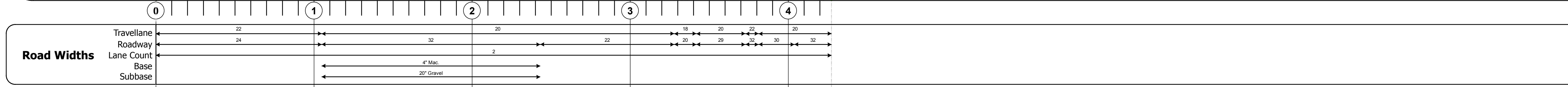
DESCRIPTION BLOCK

Bridge 12:
Stringer/multi-beam or girder - 1959
Structure No. 200022001214042
Length: 168'
Width: 31.0'
Facility Carried: VT 00107 ML
Bridge Type: 2 SP ROLLED BEAM
Features Intersected: LOCUST CREEK
Surface: Bituminous
Maintenance/Ownership: State

Culvert 14:
Culvert - 1959
Structure No. 300221001414041
Length: 12'
Under Clearance: 8.0'
Facility Carried: VT 107
Bridge Type: MULTIPATE PIPE ARCH
Features Intersected: CLEVELAND BROOK
Maintenance: State

Bridge 15:
Truss - thru - 1928
Structure No. 200022001514042
Length: 418'
Height: 14.92'
Width: 25.0'
Facility Carried: VT 00107 ML
Bridge Type: STEEL THRU TRUSS
Features Intersected: WHITE RIVER
1
Surface: Bituminous
Maintenance/Ownership: State

Bridge 16:
Stringer/multi-beam or girder - 1940
Structure No. 200022001614042
Length: 41'
Height: 0.0'
Facility Carried: RAILROAD
Bridge Type: ROLLED BEAM
Features Intersected: N.E.C.R.R. OVER VT.107



Historic Projects Retreatment, Resurface, Unknown, Bituminous Mix, Skippy Mix, Bituminous Seal, Bituminous Concrete, Gravel, Surface Treated Gravel, Plant Mix, Reclaimed Base and Bituminous Concrete, Concrete	Functional Class 1, 2, 3, 4, 5, 6, 7, 8, 9, 10, 11, 12, 13, 14, 15, 16, 17, 18, 19	Curves curve left, curve right	Road Widths (ft)	Traffic Counters (counter ID)	AADT (count)	Crash Locations Fatal, Injury, Property Damage Only, Unknown Crash Type	Mileage by Functional Class By Sheet 022-1 6 - Rural - Minor Arterial 4.273	Mileage by Town By Sheet BETHEL - V107-1404 4.273 of 4.273	DISTRICT 4	TOWN BETHEL	Date: 11/15/13	ROUTE VT-107 ETE mileage: 6.7 to 10.973
							Total Mileage: 4.273 mi	Total Mileage: 4.273 mi				