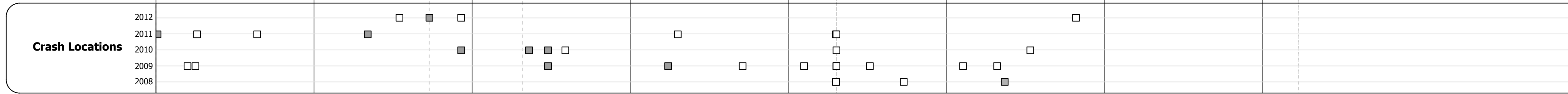






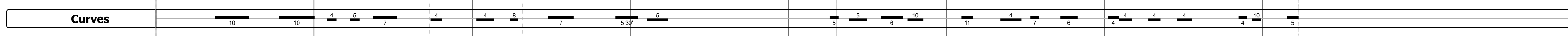
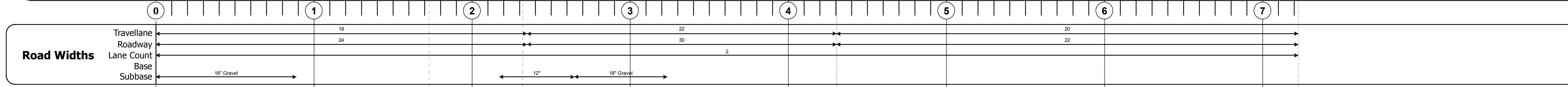
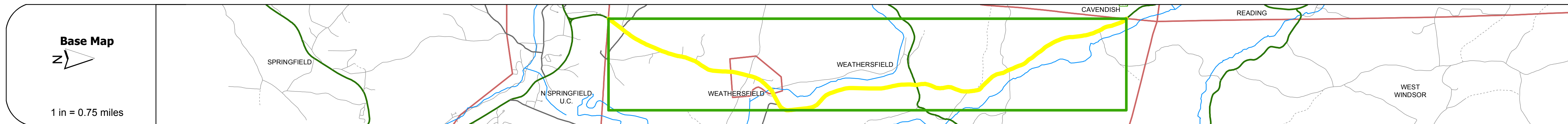
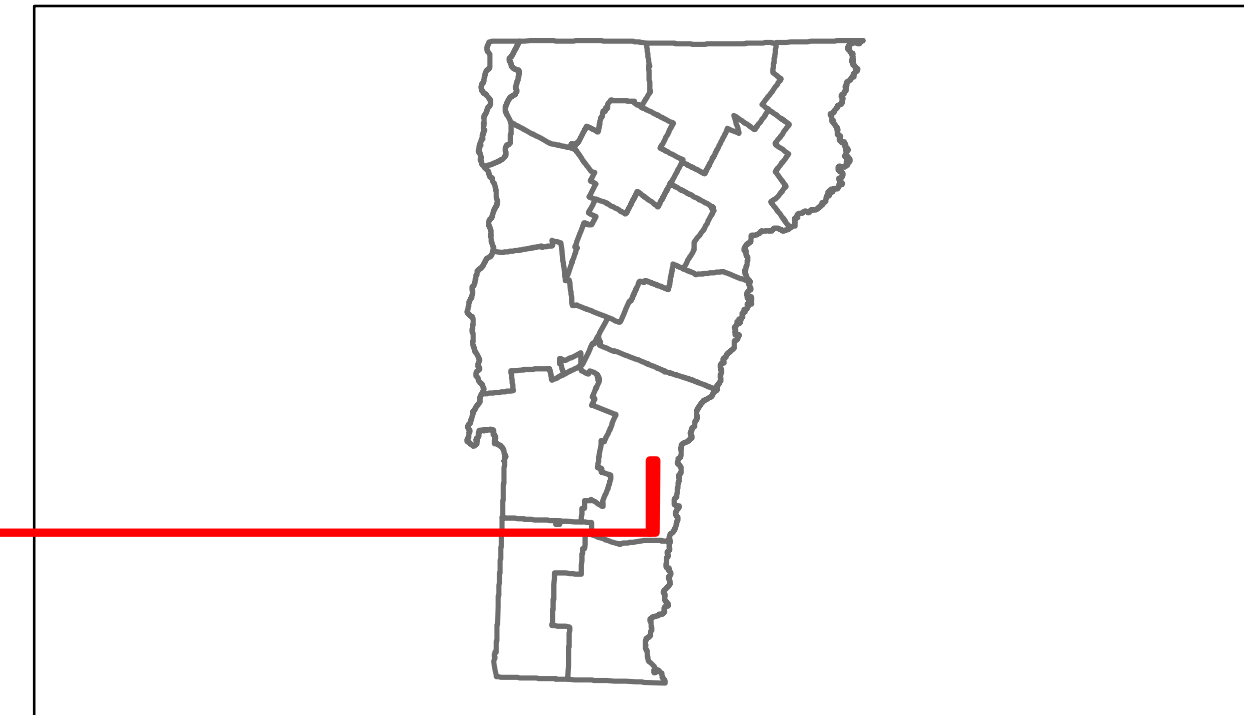


DISTRICT	TOWN	ROUTE
2	WEATHERSFIELD	VT-106



DESCRIPTION BLOCK
<p>Culvert 6: Culvert - 1960 Structure No. 300151000614201 Length: 12' Under Clearance: 6.0' Facility Carried: VT106 Bridge Type: RC BOX Features Intersected: BROOK Maintenance: State</p> <p>Bridge 8: Girder and floorbeam system - 1939 Structure No. 200151000614202 Length: 289' Width: 34.7' Facility Carried: VT 00106 ML Bridge Type: STEEL GIRDER/FLOORBEAM Features Intersected: BLACK RIVER Surface: Bituminous Maintenance/Ownership: State</p> <p>Bridge 9: Slab - 1924 Structure No. 300151000914201 Length: 18' Width: 30.4' Under Clearance: 3.58' Facility Carried: VT106 Bridge Type: CONCRETE SLAB Features Intersected: BROOK Surface: Bituminous Maintenance: State</p>

Historic Projects Retreatment, Resurface, Unknown, Bituminous Mix, Skippy Mix, Bituminous Seal, Concrete, Gravel, Surface Treated Gravel, Plant Mix, Reclaimed Base and Bituminous Concrete, Concrete	Functional Class 1, 2, 3, 4, 5, 6, 7, 8, 9, 10, 11, 12, 13, 14, 15, 16, 17, 18, 19	Curves curve left, curve right	Road Widths (ft)	Traffic Counters (counter ID)	AADT (count)	Crash Locations Fatal, Injury, Property Damage Only, Unknown Crash Type	Mileage by Functional Class By Sheet 0151 7 - Rural - Major collector 7.226	Mileage by Town By Sheet WEATHERSFIELD - v106-1420 7.226 of 7.226	DISTRICT 2	TOWN WEATHERSFIELD	Date: 11/15/13	ROUTE VT-106 ETE mileage: 3.798 to 11.024
Total Mileage: 7.226 mi								Total Mileage: 7.226 mi		1 of 1 TWN mileage: 0.0 to 7.226	1 of 1 ETE mileage: 3.798 to 11.024	