

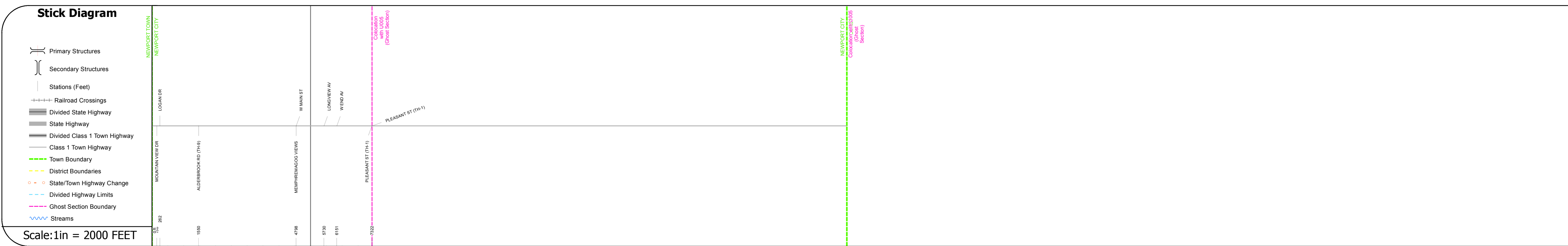
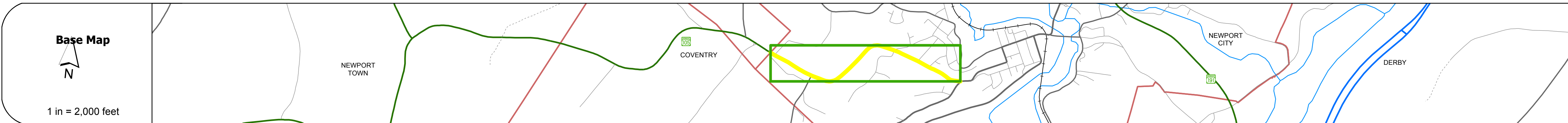
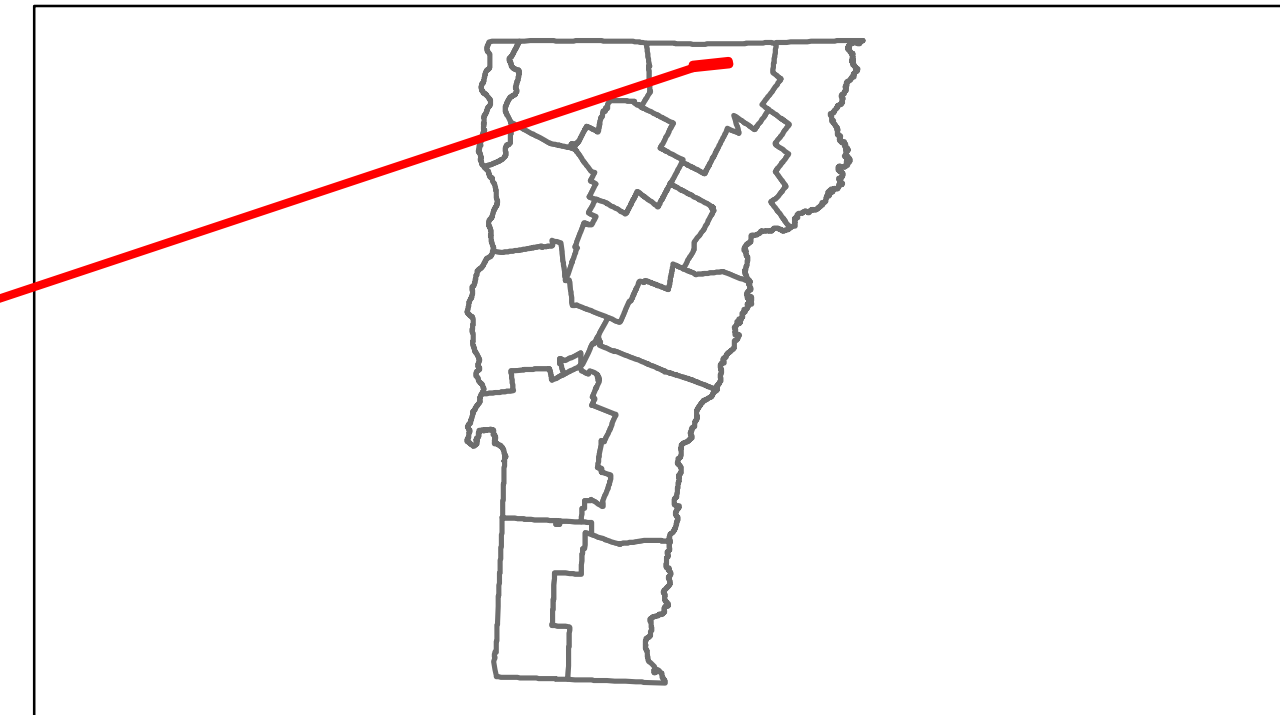


Route Log Progress Chart




DRAFT

Please Note: Errors and Omissions May Exist.
Contact the VTrans Mapping Unit with questions or concerns.




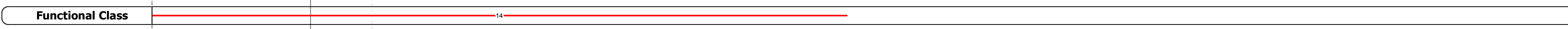
DISTRICT	TOWN	ROUTE
9	NEWPORT CITY	VT-105



DESCRIPTION BLOCK



Maintenance Garage (Not State Maintained)



Historic Projects Retreatment, Resurface, Unknown, Bituminous Mix, Skippy Mix, Bituminous Seal, Biluminous Concrete, Surface Treated Gravel, Plant Mix, Reclaimed Base and Bituminous Concrete, Concrete	Functional Class 1, 2, 3, 4, 5, 6, 7, 8, 9, 10, 11, 12, 13, 14, 15, 16, 17, 18, 19	Curves curve left, curve right	Road Widths (ft)	AADT (count)	Mileage by Functional Class By Sheet 034-2 14 - Urban - Principal Arterial - other 1.387	Mileage by Town By Sheet NEWPORT CITY - V105-1015 1.387 of 1.387 Ghost Section - US-5 (0.885 to 3.880) 2.995	DISTRICT 9	TOWN NEWPORT CITY	Date: 11/15/13	ROUTE VT-105 ETE mileage: 56.411 to 57.798
Total Mileage: 1.387 mi						Total Mileage: 1.387 mi	1 of 1 TWN mileage: 0.0 to 1.387			