

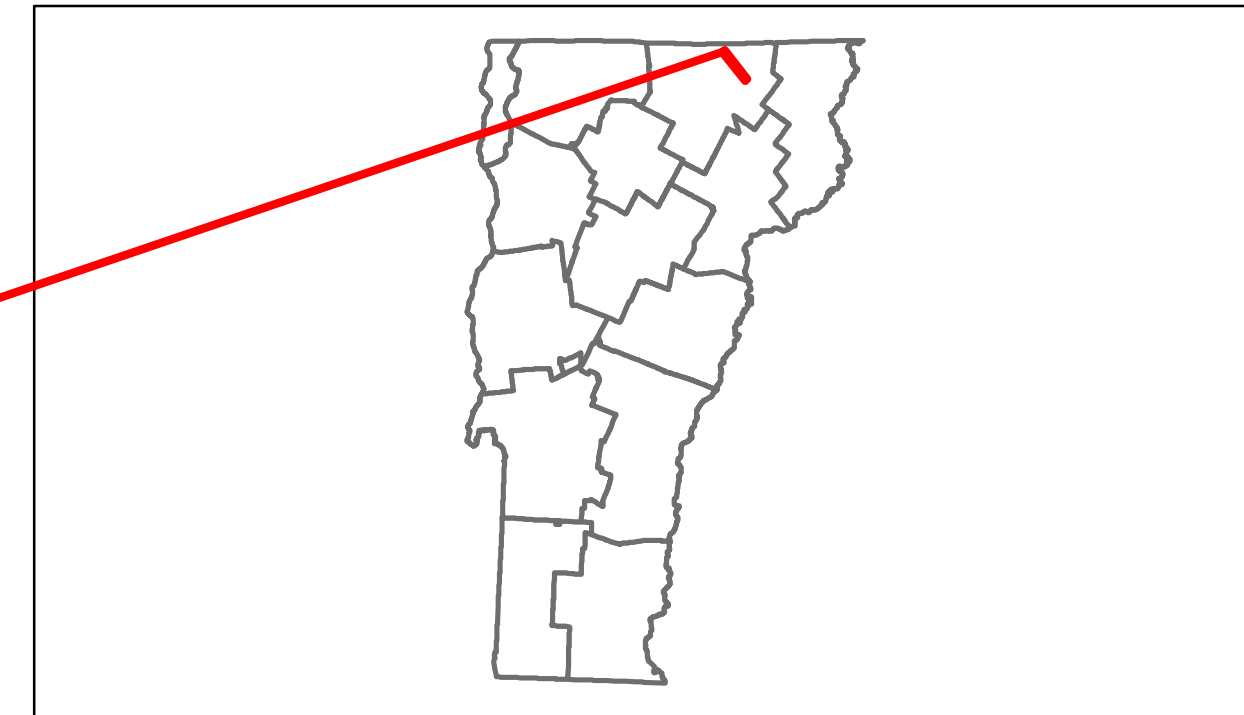


Route Log Progress Chart

DRAFT

Please Note: Errors and Omissions May Exist.
Contact the VTrans Mapping Unit with questions or concerns.






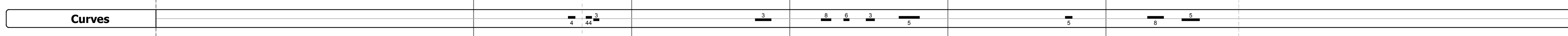
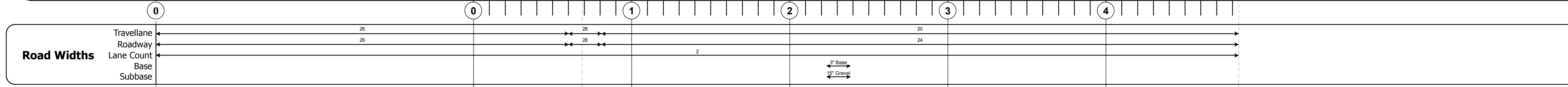
DISTRICT	TOWN	ROUTE
9	DERBY	VT-105



Stick Diagram

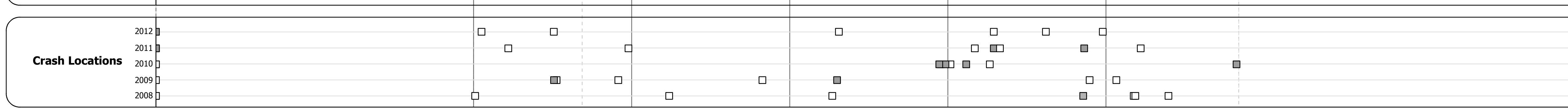
- Primary Structures
- Secondary Structures
- Stations (Feet)
- Railroad Crossings
- Divided State Highway
- State Highway
- Divided Class 1 Town Highway
- Class 1 Town Highway
- Town Boundary
- District Boundaries
- State/Town Highway Change
- Divided Highway Limits
- Ghost Section Boundary
- Streams

Scale: 1in = 2000 FEET



AADT Counts

Year	2012	2011	2010	2009	2008
Station 0.1	6600	7200	7700	7200	6700
Station 0.2	4500	4700	4800	4600	4300
Station 0.3	4000	3900	3800	3800	3600
Station 0.4	2500	2200	1800	2400	3000



DESCRIPTION BLOCK

Bridge 64:
Stringer/multi-beam or girder - 2002
Structure No. 200034006410072
Length: 146'
Width: 35.7'
Facility Carried: VT 00105 ML
Bridge Type: CURVED WLD PL GIRDER
Features Intersected: CLYDE RIVER
Surface: Bituminous
Maintenance/Ownership: State

Culvert 65:
Culvert - 1936
Structure No. 300034006510071
Length: 8'
Under Clearance: 6.0'
Facility Carried: VT 105
Bridge Type: CONC BOX w/CGMP
Features Intersected: BROOK
Maintenance: State

Culvert 66:
Culvert - 1924
Structure No. 300034006610071
Length: 11'
Under Clearance: 4.0'
Facility Carried: VT 105
Bridge Type: CONCRETE BOX
Features Intersected: BROOK
Maintenance: State

Bridge 67:
Slab - 1924
Structure No. 300034006710071
Length: 16'
Width: 30.6'
Under Clearance: 6.0'
Facility Carried: VT 105
Bridge Type: CONCRETE SLAB
Features Intersected: BROOK
Surface: Bituminous
Maintenance: State

Culvert 69:
Culvert - 1927
Structure No. 300034006910071
Length: 14'
Under Clearance: 3.0'
Facility Carried: VT 105
Bridge Type: CONCRETE BOX
Features Intersected: BROOK
Maintenance: State

Culvert 70:
Culvert - 1927
Structure No. 300034007010071
Length: 10'
Under Clearance: 2.0'
Facility Carried: VT 105
Bridge Type: CONCRETE BOX
Features Intersected: SWAMP
Maintenance: State

Culvert 71:
Culvert - 1927
Structure No. 300034007110071
Length: 8'
Under Clearance: 2.0'
Facility Carried: VT 105
Bridge Type: CONCRETE BOX
Features Intersected: SWAMP
Maintenance: State

Culvert 72:
Culvert - 1927
Structure No. 300034007210071
Length: 9'
Under Clearance: 2.0'
Facility Carried: VT 105
Bridge Type: CONCRETE BOX
Features Intersected: SWAMP
Maintenance: State

Bridge 73:
Slab - 1927
Structure No. 300034007310071
Length: 13'
Width: 31.0'
Under Clearance: 3.0'
Facility Carried: VT 105
Bridge Type: CONCRETE SLAB
Features Intersected: BROOK
Surface: Bituminous
Maintenance: State

<p>Historic Projects</p> <ul style="list-style-type: none"> Retreatment Concrete Surface Unknown Bituminous Mix Skinny Mix Bituminous Seal Gravel Surface Treated Gravel Plant Mix Reclaimed Base and Bituminous Concrete 	<p>Functional Class</p> <ul style="list-style-type: none"> 1 2 3 4 5 6 7 8 9 10 11 12 13 14 15 16 17 18 19 <p>Speed Zones</p> <ul style="list-style-type: none"> 25 30 35 40 45 50 55 60 65 	<p>Curves</p> <ul style="list-style-type: none"> curve left curve right <p>Grades</p> <ul style="list-style-type: none"> grade up grade down 	<p>Road Widths</p> <p>(ft)</p> <p>Traffic Counters</p> <p>(counter ID)</p>	<p>Crash Locations</p> <ul style="list-style-type: none"> Fatal Injury Property Damage Only Unknown Crash Type 	<p>Mileage by Functional Class By Sheet</p> <p>034-3 6 - Rural - Minor Arterial 4.864</p>	<p>Mileage by Town By Sheet</p> <p>DERBY - VT105-1007 4.839 of 4.839</p> <p>Ghost Section - US-5 (0.000 to 2.009) 2.009</p> <p>Total Mileage: 4.839 mi</p>	<p>DISTRICT</p> <p>9</p>	<p>TOWN</p> <p>DERBY</p>	<p>Date: 11/15/13</p> <p>1 of 1</p> <p>ETE mileage: 0.0 to 4.839</p>	<p>ROUTE</p> <p>VT-105</p> <p>ETE mileage: 57.798 to 62.637</p>
---	---	--	--	---	--	--	---------------------------------	---------------------------------	--	--

For More Information Contact - Vermont Agency of Transportation, Policy, Planning and Intermodal Development Division - Mapping Unit, 1 National Life Drive, Montpelier, VT 05633-5001 Telephone: 802-828-2600.