

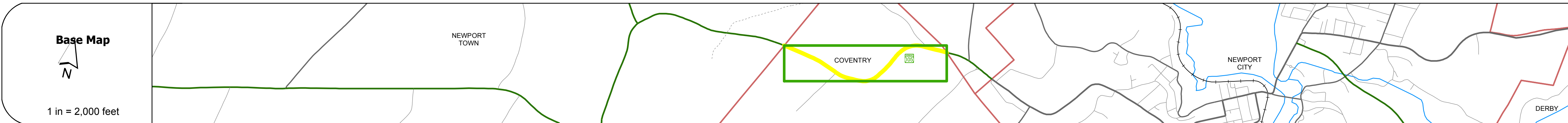
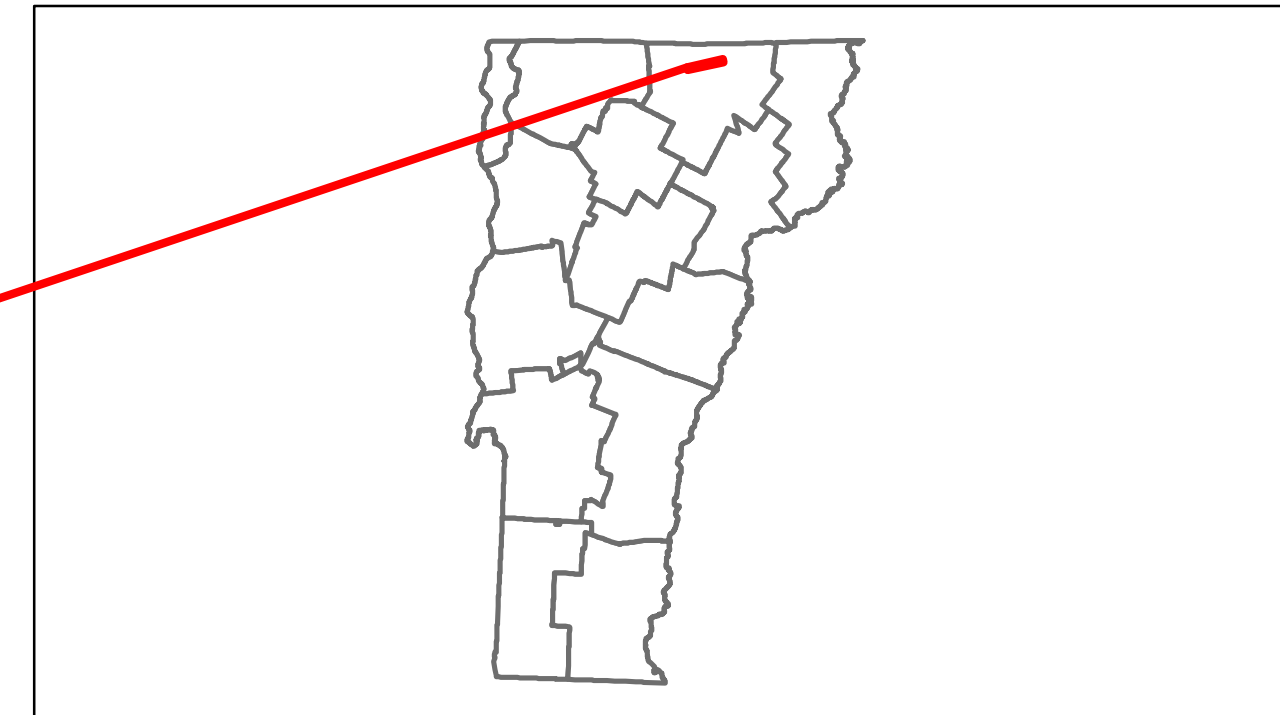


# Route Log Progress Chart







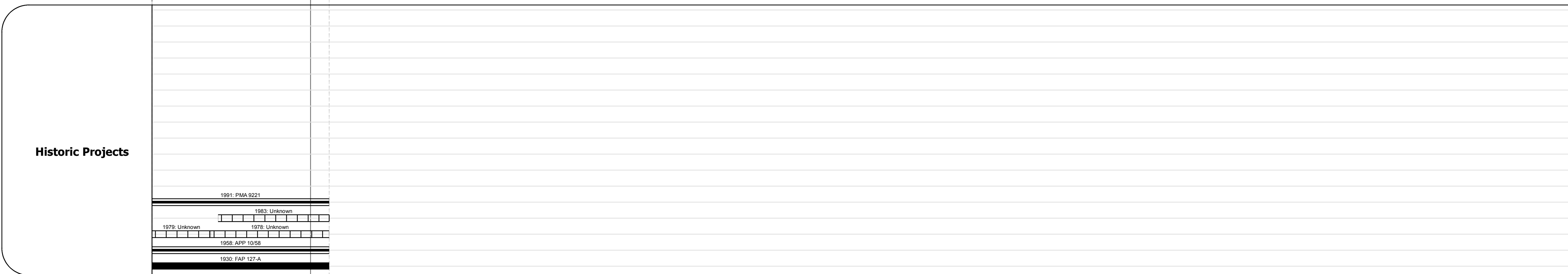



**DRAFT**

Please Note: Errors and Omissions May Exist.  
Contact the VTrans Mapping Unit with questions or concerns.

DISTRICT	TOWN	ROUTE
9	COVENTRY	VT-105



## DESCRIPTION BLOCK



<b>Historic Projects</b> Retirement, Resurface, Unknown, Bituminous Mix, Skippy Mix, Bituminous Seal, Bituminous Concrete, Surface Treated Gravel, Plant Mix, Reclaimed Base and Bituminous Concrete, Concrete	<b>Functional Class</b> 1, 2, 3, 4, 5, 6, 7, 8, 9, 10, 11, 12, 13, 14, 15, 16, 17, 18, 19	<b>Curves</b> curve left, curve right	<b>Road Widths</b> (ft)	<b>AADT</b> (count)	<b>Mileage by Functional Class By Sheet</b> 034-2 6 - Rural - Minor Arterial 1.117	<b>Mileage by Town By Sheet</b> COVENTRY - V105-1005 1.117 of 1.117	<b>DISTRICT</b> 9	<b>TOWN</b> COVENTRY	<b>Date:</b> 11/15/13	<b>ROUTE</b> VT-105 ETE mileage: 54.908 to 56.025
					<b>Total Mileage: 1.117 mi</b>					