

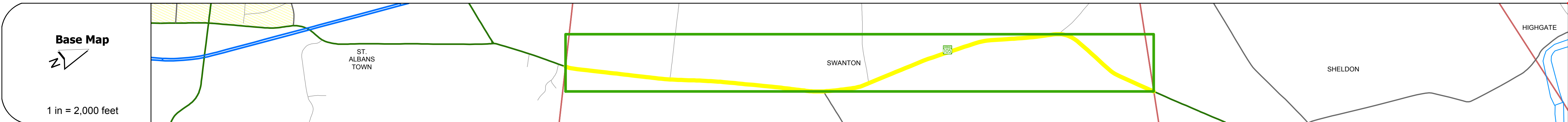
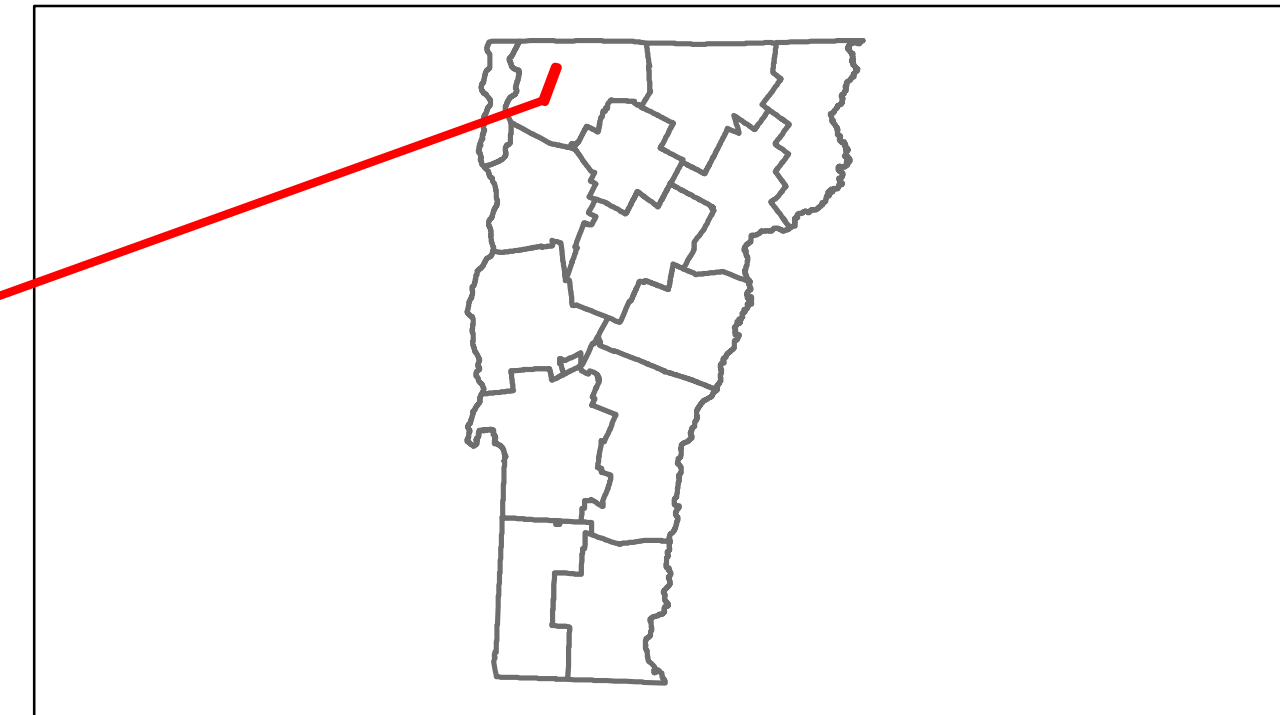


Route Log Progress Chart

DRAFT

Please Note: Errors and Omissions May Exist.
Contact the VTrans Mapping Unit with questions or concerns.

DISTRICT	TOWN	ROUTE
8	SWANTON	VT-105



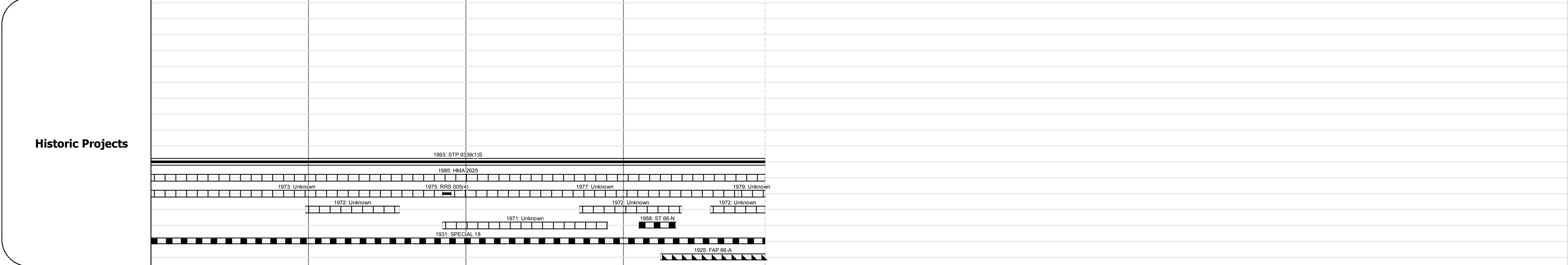
DESCRIPTION BLOCK

Bridge 2:
 Slab - 1925
 Structure No. 300034000206151
 Length: 13'
 Width: 35.0'
 Under Clearance: 7.0'
 Facility Carried: VT 105
 Bridge Type: CONCRETE SLAB
 Features Intersected: BROOK
 Surface: Bituminous
 Maintenance: State

Road Widths	Travellane	Roadway	Lane Count	Base	Subbase
	22	26	2		

Curves	4	6	7

Grades




Maintenance Garage
District 8 - Highgate Garage

Traffic Counters
56F13

Functional Class
6

Speed Zone

Year	3100	4800
2012	3100	4800
2011	3000	4700
2010	4700	4700
2009	6300	4800
2008		



Historic Projects Retreatment, Resurface, Unknown, Bituminous Mix, Skirny Mix, Bituminous Seal, Gravel, Surface Treated Gravel, Plant Mix, Reclaimed Base and Bituminous Concrete, Concrete	Functional Class 1, 2, 6, 7, 8, 11, 12, 14, 16, 17, 19	Curves curve left, curve right	Road Widths (ft)	Traffic Counters (counter ID)	AAADT (count)	Crash Locations Fatal, Injury, Property Damage Only, Unknown Crash Type	Mileage by Functional Class By Sheet 034-1 6 - Rural - Minor Arterial 3.900	Mileage by Town By Sheet SWANTON - V105-0615 3.9 of 3.9	DISTRICT 8	TOWN SWANTON	Date: 11/15/13	ROUTE VT-105 ETE mileage: 1.953 to 5.853
						1 of 1 TWN mileage: 0.0 to 3.9	Total Mileage: 3.900 mi		Total Mileage: 3.9 mi			