

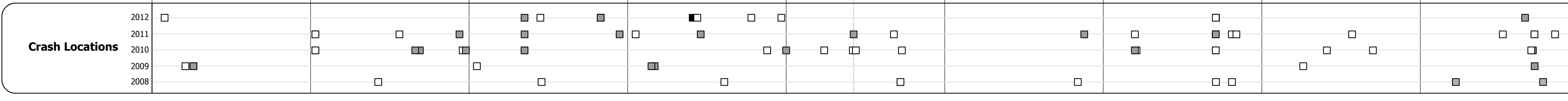



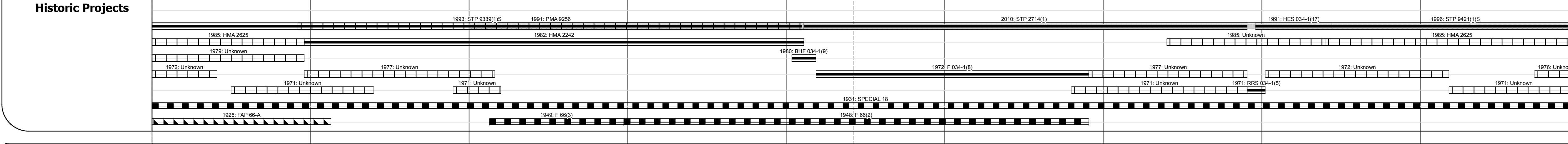
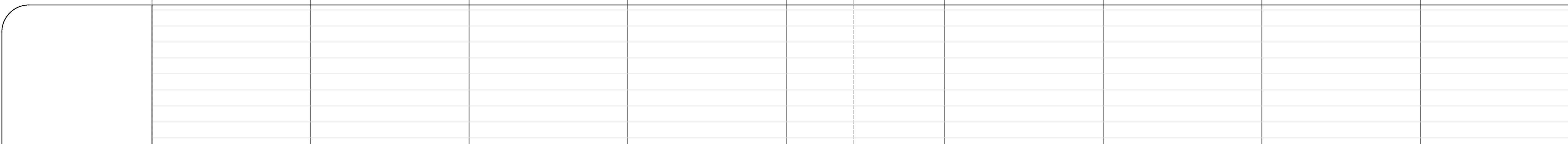
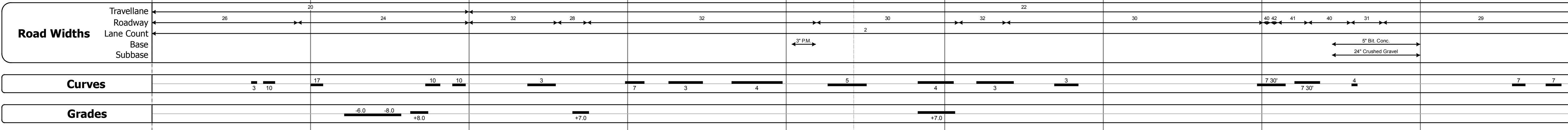
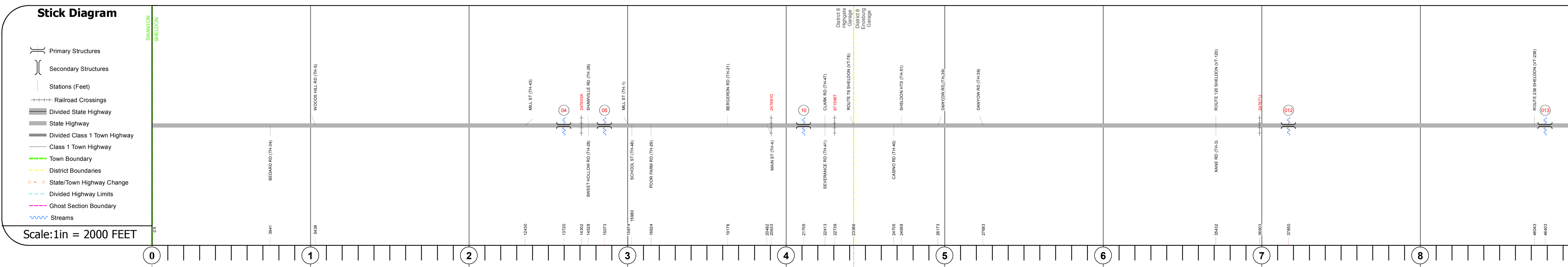
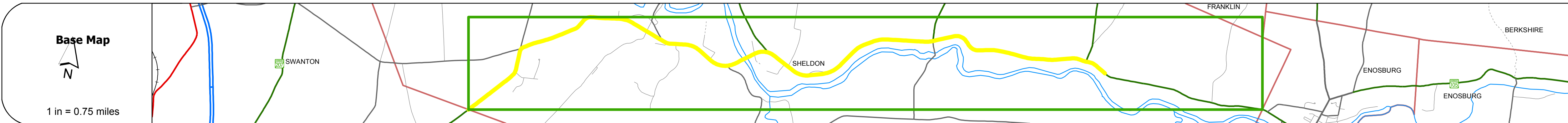
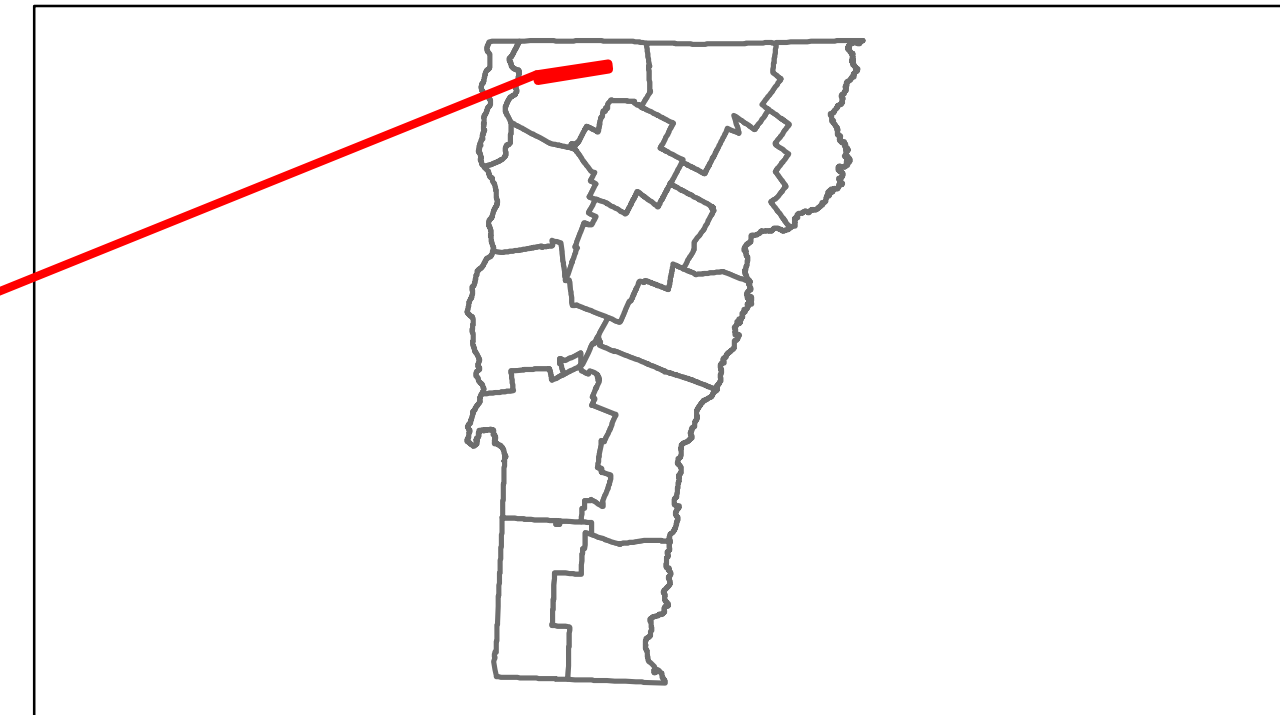


Route Log Progress Chart

DRAFT

Please Note: Errors and Omissions May Exist.
Contact the VTrans Mapping Unit with questions or concerns.

DISTRICT	TOWN	ROUTE
8	SHELDON	VT-105



DESCRIPTION BLOCK
<p>Culvert 4: Culvert - 1947 Structure No. 30003400406141 Length: 12' Under Clearance: 10.0' Facility Carried: VT105 Bridge Type: RC BOX Features Intersected: BROOK Maintenance: State</p> <p>Culvert 5: Culvert - 1947 Structure No. 30003400506141 Length: 6' Under Clearance: 6.0' Facility Carried: VT105 Bridge Type: ACCOMP Features Intersected: CATTLE PASS Maintenance: State</p> <p>Bridge 10: Girder and floorbeam system - 1947 Structure No. 200034001006142 Length: 605' Width: 28.9' Facility Carried: VT 00105 ML Bridge Type: CONT. TWO GIRDER Features Intersected: MISSISSQUOI RIVER Maintenance/Ownership: State</p> <p>Culvert 12: Culvert - 1931 Structure No. 300034001206141 Length: 13' Under Clearance: 7.0' Facility Carried: VT105 Bridge Type: RC BOX Features Intersected: BROOK Surface: Bituminous Maintenance: State</p> <p>Culvert 13: Culvert - 1924 Structure No. 300034001306141 Length: 6' Under Clearance: 6.0' Facility Carried: VT105 Bridge Type: ACCOMP Features Intersected: BROOK Maintenance: State</p>

Historic Projects Retreatment, Resurface, Unknown, Bituminous Mix, Skinny Mix, Bituminous Seal, Bituminous Concrete, Gravel, Surface Treated Gravel, Plant Mix, Reclaimed Base and Bituminous Concrete, Concrete	Functional Class 1, 2, 3, 4, 5, 6, 7, 8, 9, 10, 11, 12, 13, 14, 15, 16, 17, 18, 19	Curves - curve left, - curve right	Road Widths (ft)	Traffic Counters (counter ID)	AADT (count)	Crash Locations Fatal, Injury, Property Damage Only, Unknown Crash Type	Mileage by Functional Class By Sheet 034-1 6 - Rural - Minor Arterial 9.000	Mileage by Town By Sheet SHELDON - V105-0614 9.0 of 11.015	DISTRICT 8	TOWN SHELDON	Date: 11/15/13	ROUTE VT-105 ETE mileage: 5.853 to 16.868
Total Mileage: 9.000 mi								Total Mileage: 9.0 mi		1 of 2 TWN mileage: 0.0 to 9.0		

For More Information Contact - Vermont Agency of Transportation, Policy, Planning and Intermodal Development Division - Mapping Unit, 1 National Life Drive, Montpelier, VT 05633-5001 Telephone: 802-828-2600.