




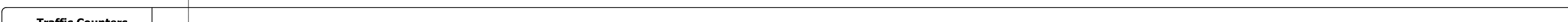

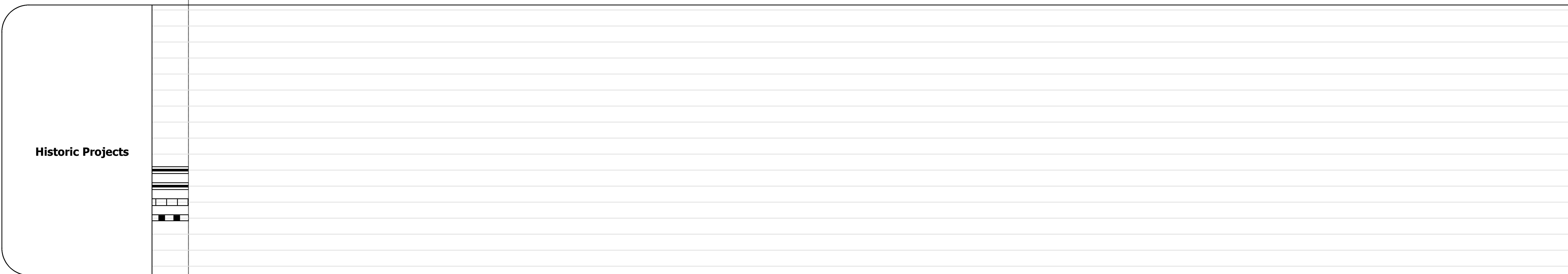



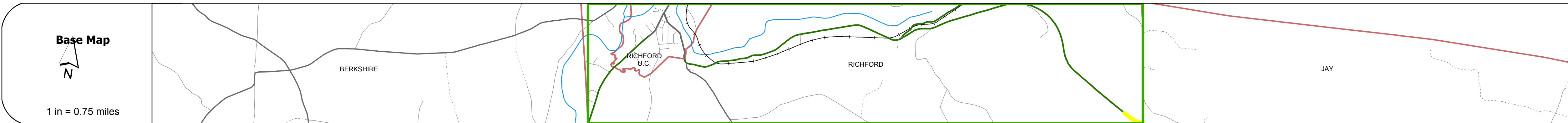
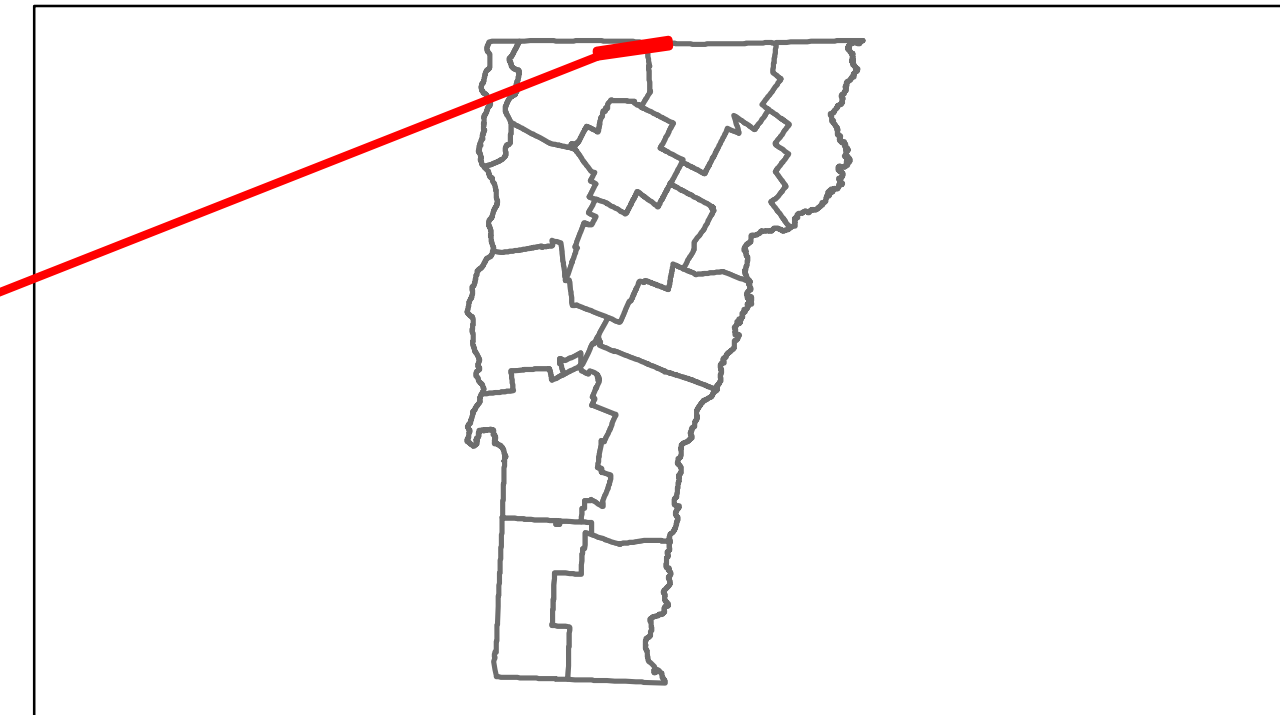


# Route Log Progress Chart

**DRAFT**

Please Note: Errors and Omissions May Exist.  
Contact the VTrans Mapping Unit with questions or concerns.

DISTRICT	TOWN	ROUTE
8	RICHFORD	VT-105



## DESCRIPTION BLOCK

Culvert 40:  
Culvert - 1960  
Structure No. 300034004006111  
Length: 6'  
Under Clearance: 6.0'  
Facility Carried: VT105  
Bridge Type: CGMPP  
Features Intersected: BROOK  
Maintenance: State

<b>Historic Projects</b> Retreatment, Resurface, Unknown, Bituminous Mix, Skippy Mix, Bituminous Seal, Concrete, Gravel, Surface Treated Gravel, Plant Mix, Reclaimed Base and Bituminous Concrete	<b>Functional Class</b> 1-19, 6-16 <b>Speed Zones</b> 25, 30, 35, 40, 45, 50, 55, 60, 65	<b>Curves</b> curve left, curve right <b>Grades</b> grade up, grade down	<b>Road Widths</b> (ft) <b>Traffic Counters</b> (counter ID)	<b>AADT</b> (count) <b>Crash Locations</b> Fatal, Injury, Property Damage Only, Unknown Crash Type	<b>Mileage by Functional Class By Sheet</b> 034-2 6 - Rural - Minor Arterial 0.230	<b>Mileage by Town By Sheet</b> RICHFORD - V105-0611 0.23 of 9.23	<b>DISTRICT</b> 8	<b>TOWN</b> RICHFORD	<b>Date:</b> 11/15/13	<b>ROUTE</b> VT-105 ETE mileage: 25.735 to 34.965
					<b>Total Mileage: 0.230 mi</b>					