

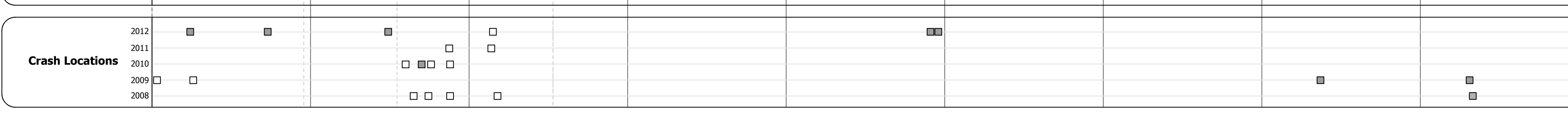
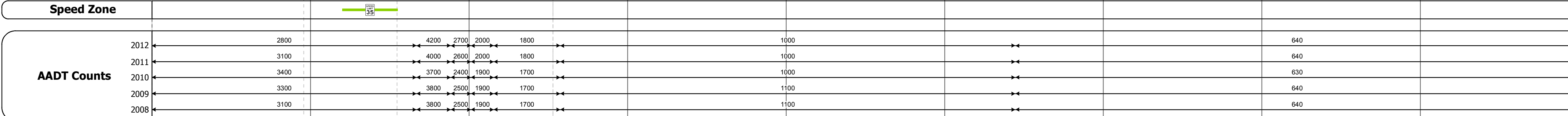

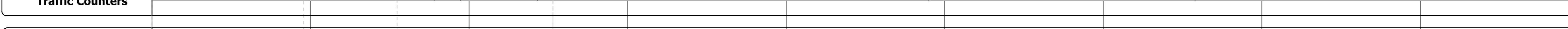




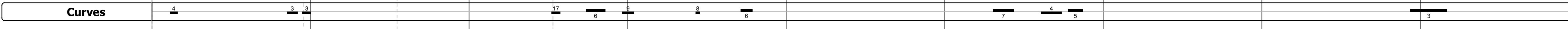
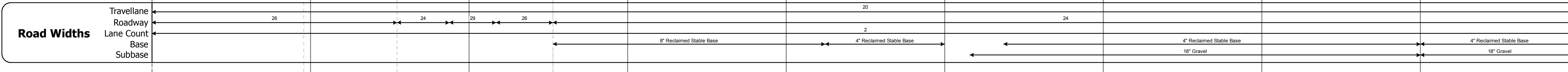
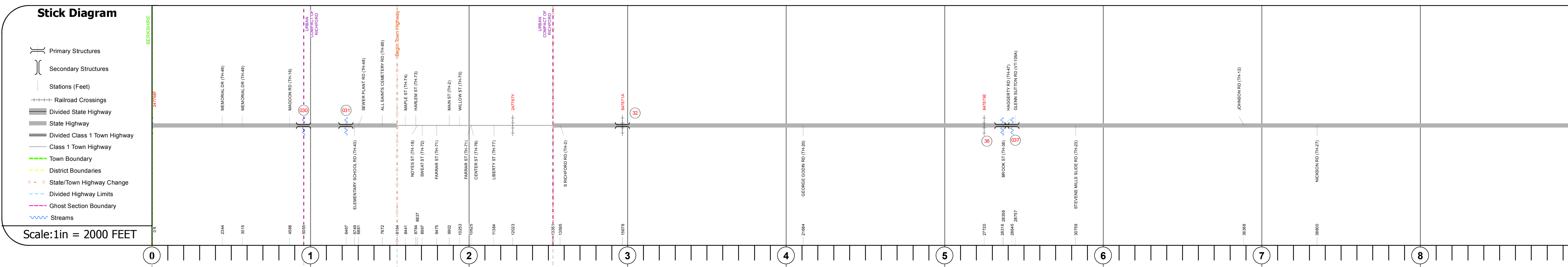

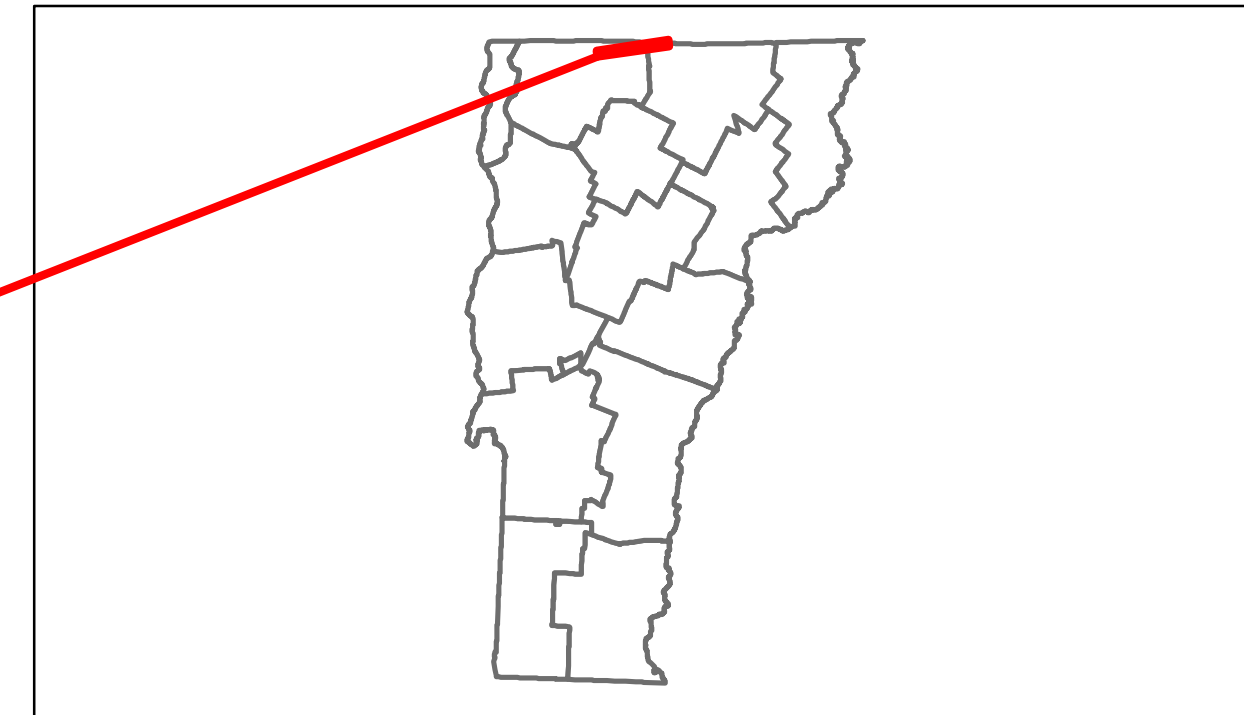


Route Log Progress Chart

DRAFT

Please Note: Errors and Omissions May Exist.
Contact the VTrans Mapping Unit with questions or concerns.

DISTRICT	TOWN	ROUTE
8	RICHFORD	VT-105



DESCRIPTION BLOCK

Culvert 30:
Culvert - 1969
Structure No. 300034003006111
Length: 9'
Under Clearance: 8.0'
Facility Carried: VT105
Bridge Type: ACCOMP
Features Intersected: LOVELAND BROOK
Maintenance: State

Culvert 31:
Culvert - 1967
Structure No. 300034003106111
Length: 6'
Under Clearance: 3.5'
Facility Carried: VT105
Bridge Type: ACCOMP
Features Intersected: BROOK
Maintenance: State

Bridge 32:
Stringer/multi-beam or girder - 1909
Structure No. 200034003206112
Length: 49'
Height: 0.0'
Facility Carried: RAILROAD
Bridge Type: RIVETED TWO GIRDER
Features Intersected: MAINE/MONTRL/ATLANTIC RR

Bridge 36:
Tee Beam - 1930
Structure No. 200034003606112
Length: 42'
Width: 35.2'
Facility Carried: VT 00105 ML
Bridge Type: CONCRETE T-BEAM
Features Intersected: STANHOPE BROOK
Surface: Bituminous
Maintenance/Ownership: State

Culvert 37:
Culvert - 1960
Structure No. 300034003706111
Length: 14'
Under Clearance: 9.0'
Facility Carried: VT105
Bridge Type: CCMPPA
Features Intersected: MOUNTAIN BROOK
Maintenance: State

Historic Projects Retreatment Resurface Unknown Bituminous Mix Skinny Mix Bituminous Seal Concrete Bituminous Concrete Cold Patch and Bituminous Concrete Concrete	Functional Class 1 2 3 4 5 6 7 8 9 10 11 12 13 14 15 16 17 18 19 Speed Zones 25 30 35 40 45 50 55 60 65	Curves curve left curve right Grades grade up grade down	Road Widths (ft) Traffic Counters (counter ID)	AADT (count) Crash Locations Fatal Injury Property Damage Only Unknown Crash Type	Mileage by Functional Class By Sheet 034-2 6 - Rural - Minor Arterial 7.097 034-1 6 - Rural - Minor Arterial 1.903 Total Mileage: 9.000 mi	Mileage by Town By Sheet RICHFORD - V105-0611 9.0 of 9.23 Total Mileage: 9.0 mi	DISTRICT 8	TOWN RICHFORD	Date: 11/15/13 1 of 2 TWN mileage: 0.0 to 9.0	ROUTE VT-105 ETE mileage: 25.735 to 34.965
---	--	---	---	---	---	---	----------------------	-------------------------	--	--