


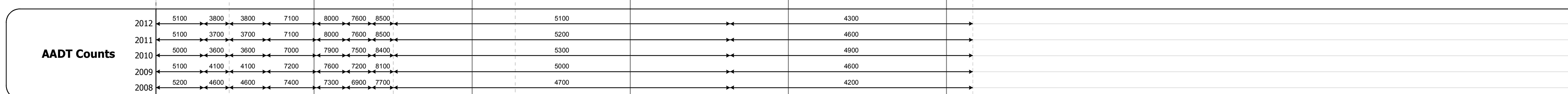


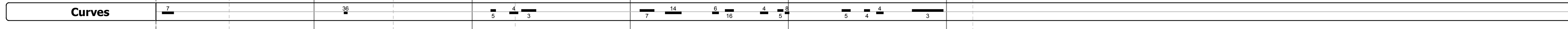
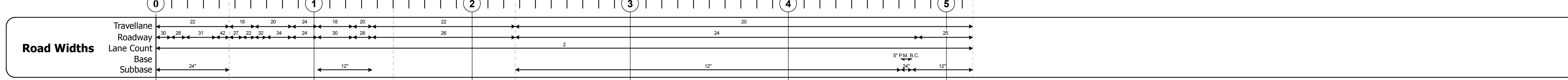
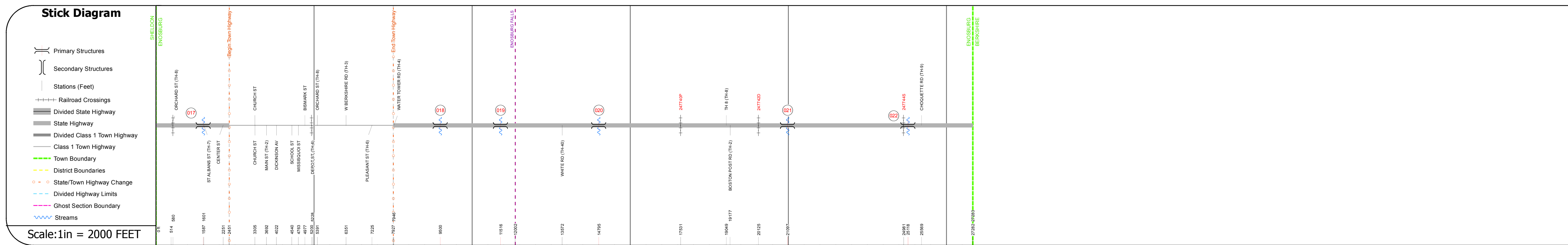
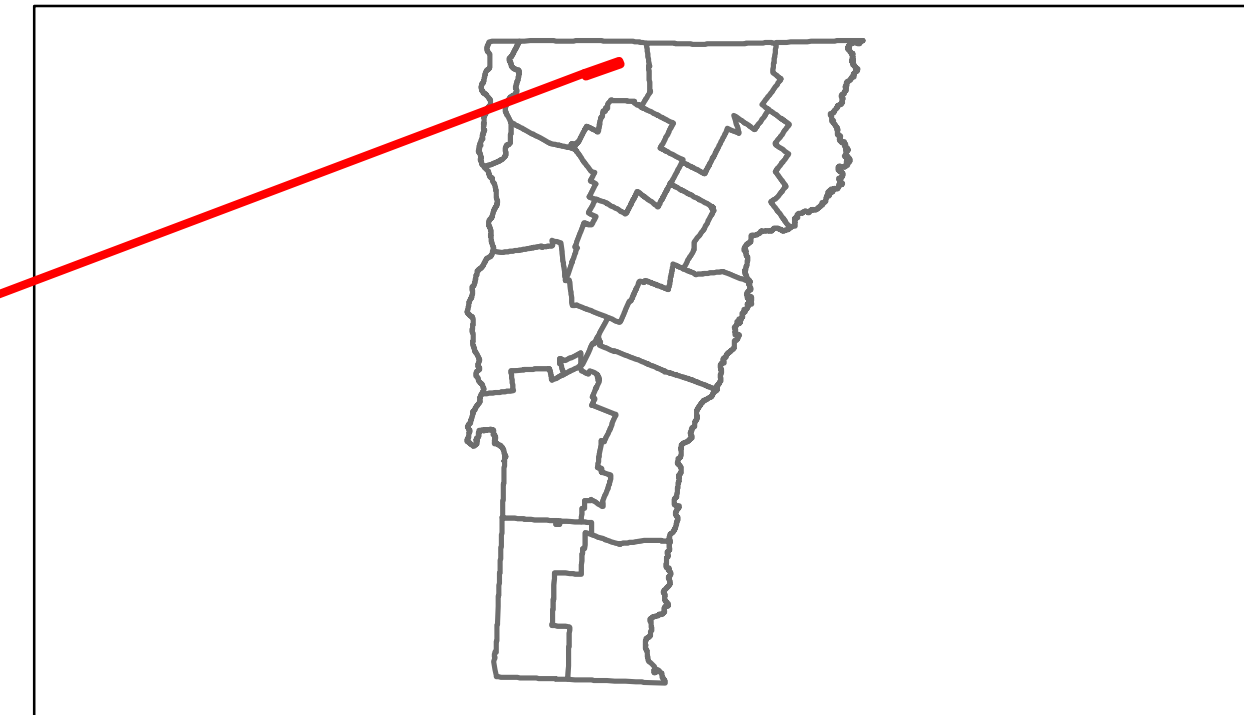


# Route Log Progress Chart

**DRAFT**

Please Note: Errors and Omissions May Exist.  
Contact the VTrans Mapping Unit with questions or concerns.

DISTRICT	TOWN	ROUTE
8	ENOSBURG	VT-105



## DESCRIPTION BLOCK

**Culvert 17:**  
Culvert - 1946  
Structure No. 300034001706031  
Length: 14'  
Under Clearance: 11.0'  
Facility Carried: VT105  
Bridge Type: CONG RIGID FR W/PIPE  
Features Intersected: GIDDINGS BROOK  
Maintenance: State

**Culvert 18:**  
Culvert - 1964  
Structure No. 300034001806031  
Length: 10'  
Under Clearance: 11.0'  
Facility Carried: VT105  
Bridge Type: MULTI PLATE PIPE  
Features Intersected: TROUT BROOK  
Maintenance: State

**Culvert 19:**  
Culvert - 1959  
Structure No. 300034001906031  
Length: 6'  
Under Clearance: 6.0'  
Facility Carried: VT105  
Bridge Type: ACCGMP  
Features Intersected: CATTLE PASS  
Maintenance: State

**Culvert 20:**  
Culvert - 1964  
Structure No. 300034002006031  
Length: 6'  
Under Clearance: 6.0'  
Facility Carried: VT105  
Bridge Type: ACCGMP  
Features Intersected: BROOK  
Maintenance: State

**Culvert 21:**  
Culvert - 1967  
Structure No. 300034002106031  
Length: 7'  
Under Clearance: 7.0'  
Facility Carried: VT105  
Bridge Type: ACCGMP  
Features Intersected: BROOK  
Maintenance: State

**Culvert 22:**  
Culvert - 1981  
Structure No. 300034002206031  
Length: 14'  
Under Clearance: 9.0'  
Facility Carried: VT105  
Bridge Type: MULTIPLATE PIPE ARCH  
Features Intersected: BROOK + CATTLE PASS  
Maintenance: State

<b>Historic Projects</b> Retreatment, Resurface, Unknown, Bituminous Mix, Skippy Mix, Bituminous Seal, Gravel, Surface Treated Gravel, Plant Mix, Reclaimed Base and Bituminous Concrete, Concrete	<b>Functional Class</b> 1, 2, 3, 4, 5, 6, 7, 8, 9, 10, 11, 12, 13, 14, 15, 16, 17, 18, 19	<b>Curves</b> curve left, curve right	<b>Road Widths</b> (ft)	<b>AADT</b> (count)	<b>Mileage by Functional Class By Sheet</b> 034-1 6 - Rural - Minor Arterial 5.167	<b>Mileage by Town By Sheet</b> ENOSBURG - V105-0603 5.167 of 5.167	<b>DISTRICT</b> 8	<b>TOWN</b> ENOSBURG	<b>Date:</b> 11/15/13	<b>ROUTE</b> VT-105 ETE mileage: 16.868 to 22.035
<b>Crash Locations</b> Fatal, Injury, Property Damage Only, Unknown Crash Type						<b>Total Mileage: 5.167 mi</b>		<b>1 of 1</b> TWN mileage: 0.0 to 5.167		