










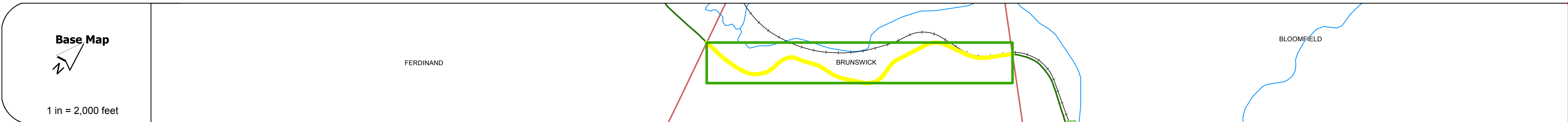
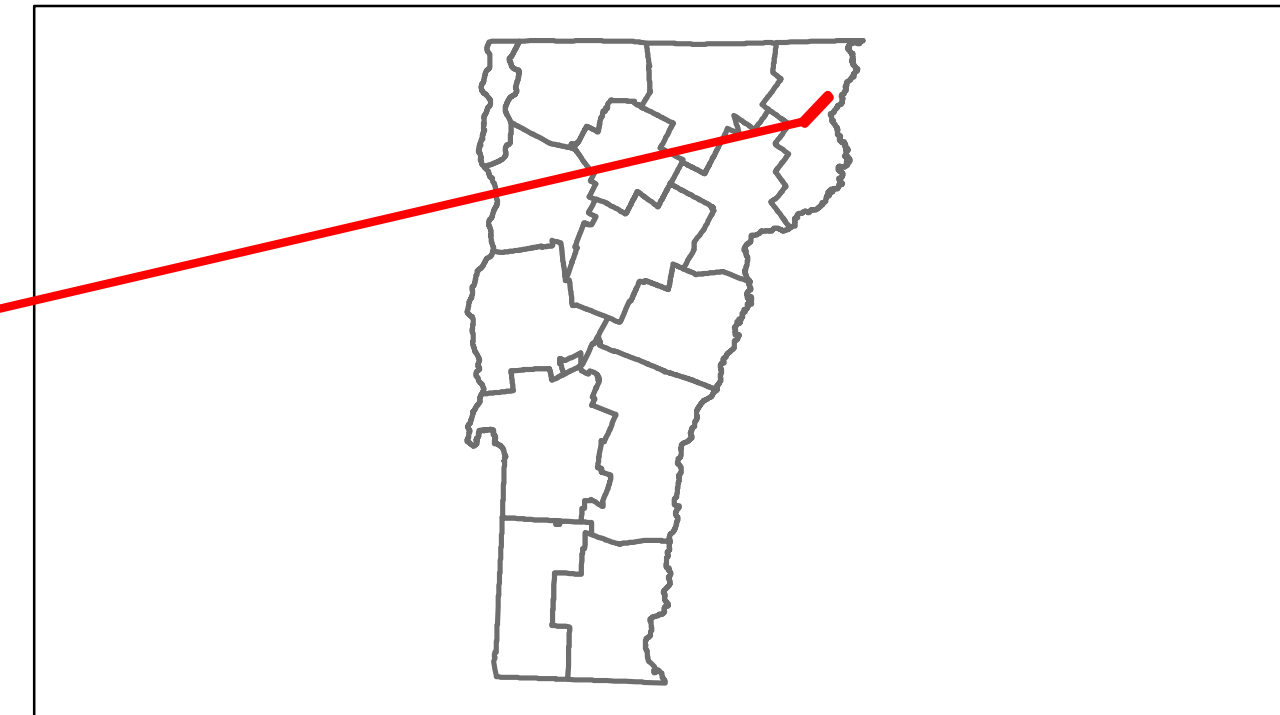


Route Log Progress Chart

DRAFT

Please Note: Errors and Omissions May Exist.
Contact the VTrans Mapping Unit with questions or concerns.

DISTRICT	TOWN	ROUTE
9	BRUNSWICK	VT-105



DESCRIPTION BLOCK	

Historic Projects Retreatment, Resurface, Unknown, Bituminous Mix, Skippy Mix, Bituminous Seal, Bituminous Concrete, Surface Treated Gravel, Plant Mix, Reclaimed Base and Bituminous Concrete, Concrete	Functional Class 1, 2, 3, 4, 5, 6, 7, 8, 9, 10, 11, 12, 13, 14, 15, 16, 17, 18, 19	Curves curve left, curve right	Road Widths (ft)	AADT (count)	Mileage by Functional Class By Sheet 034-3 6 - Rural - Minor Arterial 2.177	Mileage by Town By Sheet BRUNSWICK - V105-0505 2.177 of 2.177	DISTRICT 9	TOWN BRUNSWICK	Date: 11/15/13	ROUTE VT-105 ETE mileage: 86.692 to 88.869
Crash Locations Fatal, Injury, Property Damage Only, Unknown Crash Type						Total Mileage: 2.177 mi		1 of 1 TWN mileage: 0.0 to 2.177		Total Mileage: 2.177 mi