


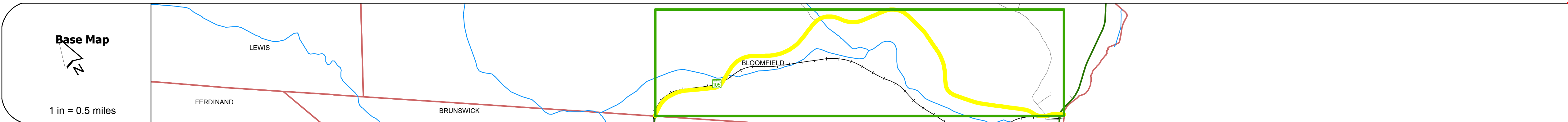
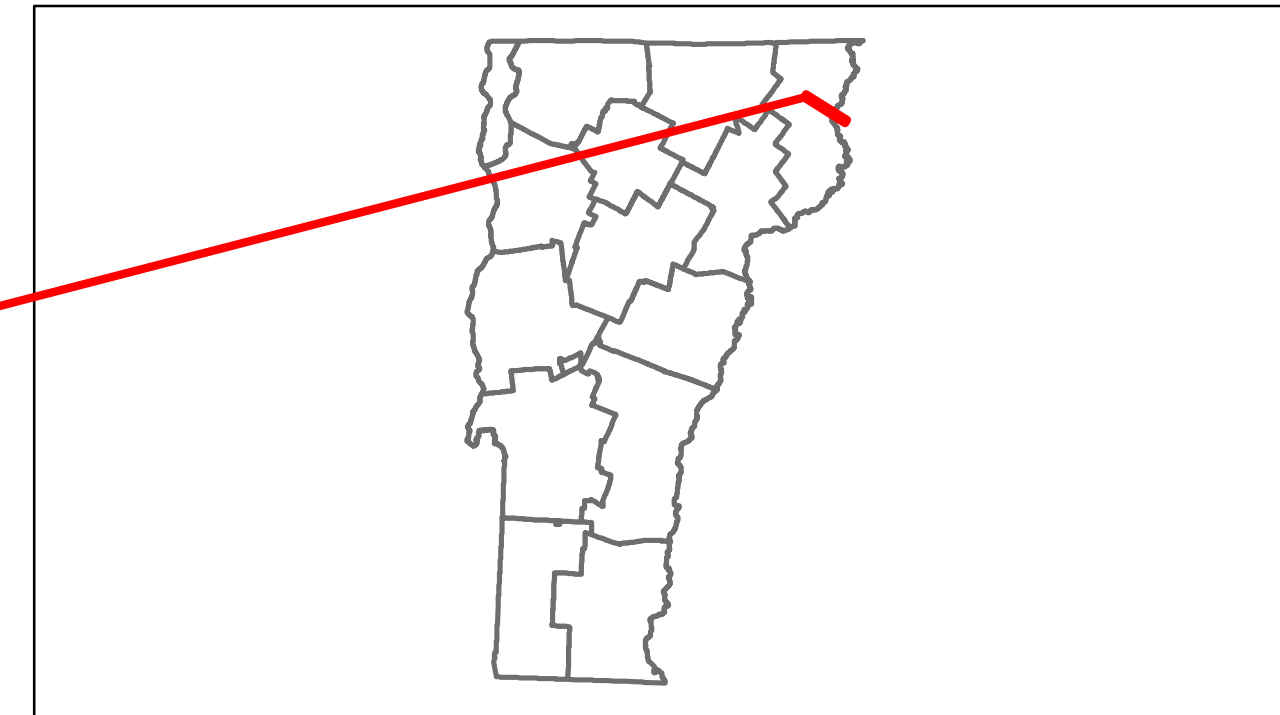


Route Log Progress Chart

DRAFT

Please Note: Errors and Omissions May Exist.
Contact the VTrans Mapping Unit with questions or concerns.

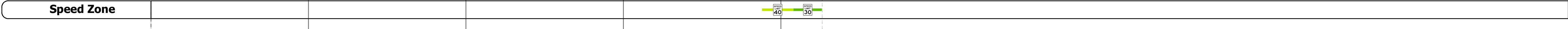

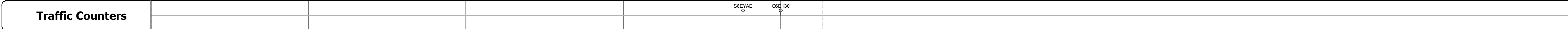

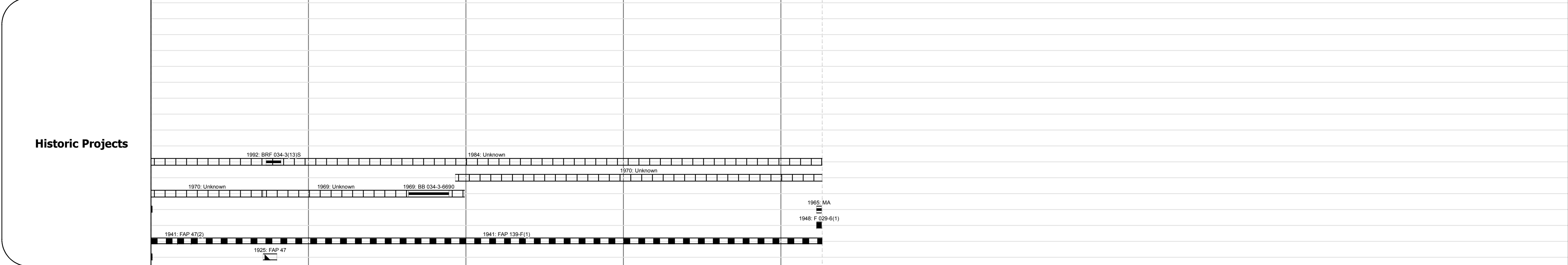
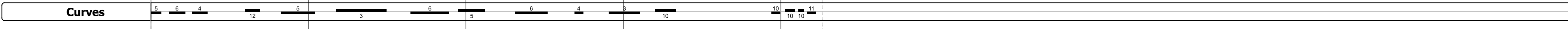
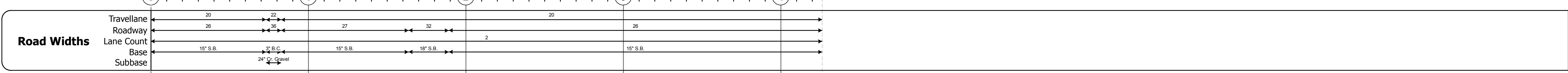
DISTRICT	TOWN	ROUTE
9	BLOOMFIELD	VT-105



DESCRIPTION BLOCK

Bridge 96:
Stringer/multi-beam or girder - 1992
Structure No. 200034009605032
Length: 74'
Width: 36.6'
Facility Carried: VT 00105 ML
Bridge Type: ROLLED BEAM
Features Intersected: NULHEGAN RIVER
Surface: Bituminous
Maintenance/Ownership: State

Bridge 97:
Stringer/multi-beam or girder - 1969
Structure No. 200034009705032
Length: 84'
Width: 39.7'
Facility Carried: VT 00105 ML
Bridge Type: ROLLED BEAM
Features Intersected: EAST BR NULHEGAN RIVER
Surface: Bituminous
Maintenance/Ownership: State



Year	Station 0	Station 1	Station 2	Station 3	Station 4
2012			970		1200
2011			950		1200
2010			920		1200
2009			930		1200
2008			930		1200

Year	Station 0	Station 1	Station 2	Station 3	Station 4
2012					
2011					
2010					
2009					
2008					

Historic Projects Retreatment, Resurface, Unknown, Bituminous Mix, Skirny Mix, Bituminous Seal, Bituminous Concrete, Surface Treated Gravel, Plant Mix, Reclaimed Base and Bituminous Concrete, Concrete	Functional Class 1, 2, 3, 4, 5, 6, 7, 8, 9, 10, 11, 12, 13, 14, 15, 16, 17, 18, 19	Curves curve left, curve right	Road Widths (ft)	AADT (count)	Mileage by Functional Class By Sheet 034-3 6 - Rural - Minor Arterial 4.262	Mileage by Town By Sheet BLOOMFIELD - V105-0503 4.262 of 4.262	DISTRICT 9	TOWN BLOOMFIELD	Date: 11/15/13	ROUTE VT-105 ETE mileage: 88.869 to 93.131
Crash Locations Fatal, Injury, Property Damage Only, Unknown Crash Type						Total Mileage: 4.262 mi		1 of 1 TWN mileage: 0.0 to 4.262		