











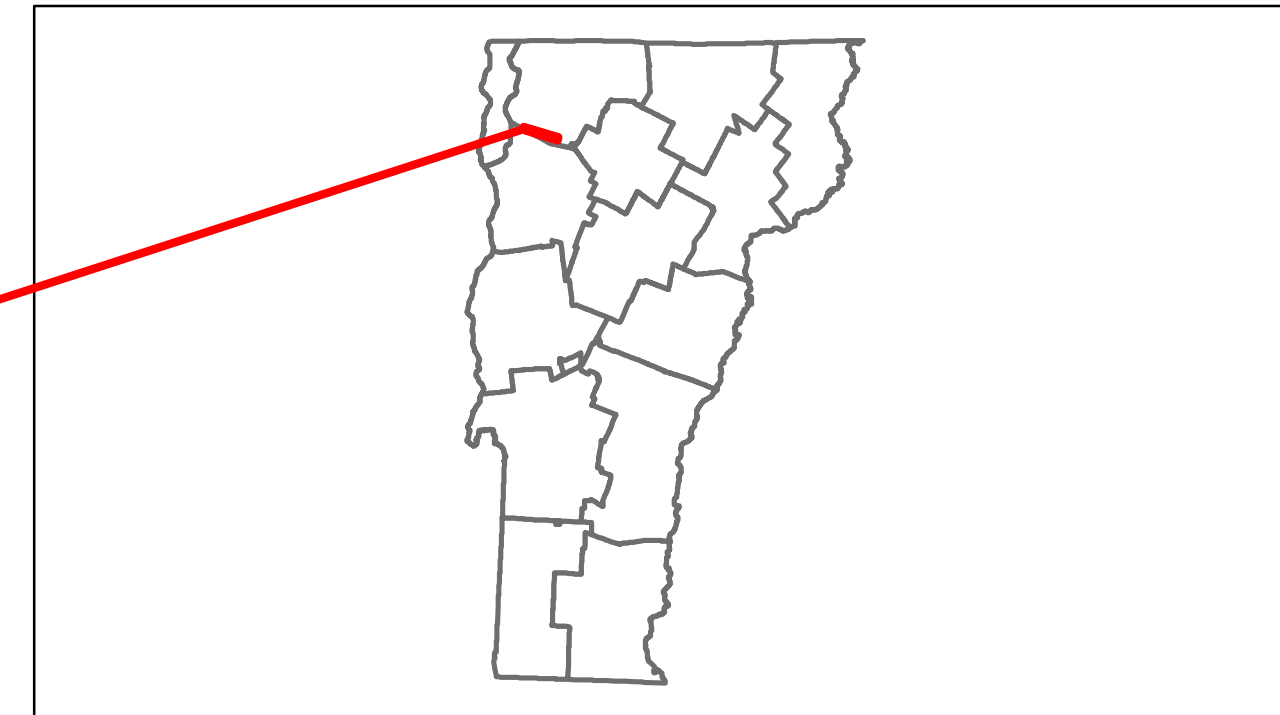


Route Log Progress Chart

DRAFT

Please Note: Errors and Omissions May Exist.
Contact the VTrans Mapping Unit with questions or concerns.

DISTRICT	TOWN	ROUTE
8	GEORGIA	VT-104A



DESCRIPTION BLOCK

Bridge 1:
Stringer/multi-beam or girder - 1937
Structure No. 200023000106082
Length: 74'
Width: 20.9'
Facility Carried: VT 0104AALT
Bridge Type: ROLLED BEAM
Features Intersected: ARROW HEAD LAKE
Surface: Bituminous
Maintenance/Ownership: State

Bridge 2:
Stringer/multi-beam or girder - 1974
Structure No. 200023000206082
Length: 104'
Height: 0.0'
Facility Carried: RAILROAD
Bridge Type: WELDED TWO GIRDER
Features Intersected: NECCR OVER VT 104A

Culvert 3:
Culvert - 1968
Structure No. 300023000306081
Length: 14'
Under Clearance: 9.0'
Facility Carried: VT104A
Bridge Type: CGMPPA
Features Intersected: BEAVER MEADOW BROOK
Maintenance: State

Historic Projects Retreatment, Resurface, Unknown, Bituminous Mix, Skippy Mix, Bituminous Seal, Bituminous Concrete, Surface Treated Gravel, Plant Mix, Reclaimed Base and Bituminous Concrete, Concrete	Functional Class 1, 2, 3, 4, 5, 6, 7, 8, 9, 10, 11, 12, 13, 14, 15, 16, 17, 18, 19	Curves curve left, curve right	Road Widths (ft)	Traffic Counters (counter ID)	AADT (count)	Mileage by Functional Class By Sheet 023-1 6 - Rural - Minor Arterial 3.362	Mileage by Town By Sheet GEORGIA - V104A0608 3.362 of 3.362	DISTRICT 8	TOWN GEORGIA	Date: 11/15/13	ROUTE VT-104A ETE mileage: 0.0 to 3.362
						Crash Locations Fatal, Injury, Property Damage Only, Unknown Crash Type	Total Mileage: 3.362 mi				