








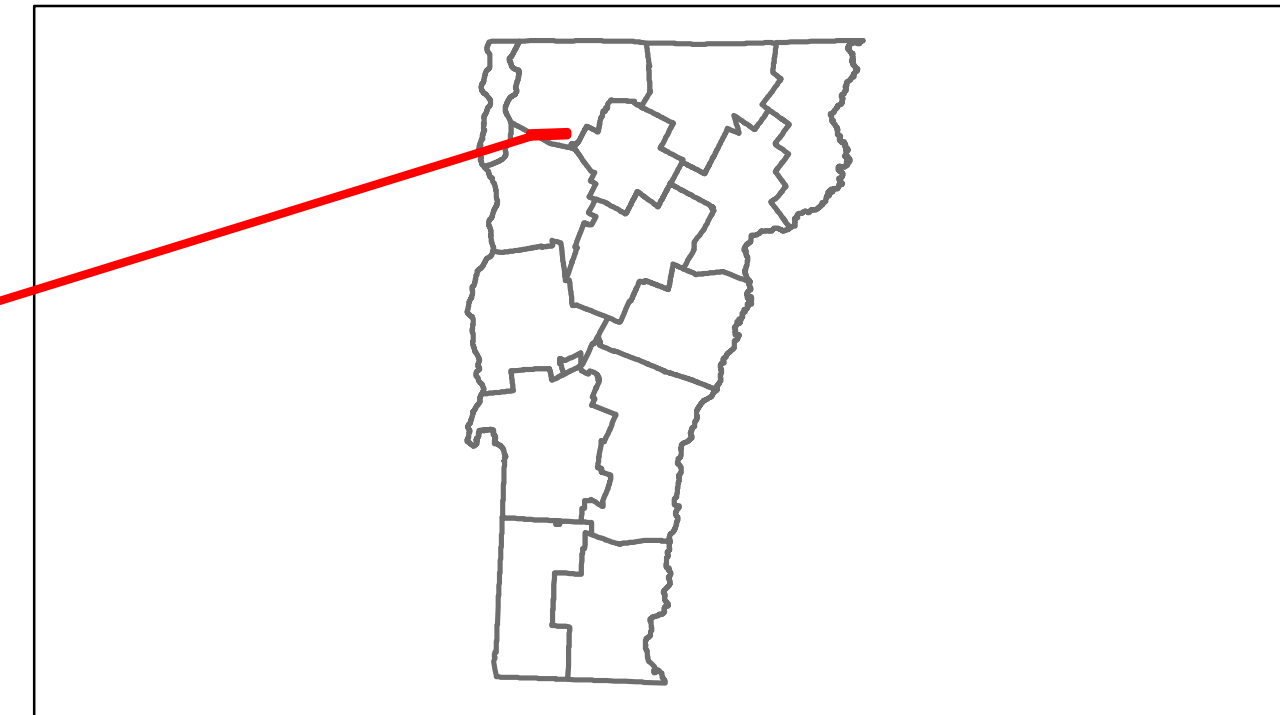


# Route Log Progress Chart

**DRAFT**

Please Note: Errors and Omissions May Exist.  
Contact the VTrans Mapping Unit with questions or concerns.

DISTRICT	TOWN	ROUTE
8	FAIRFAX	VT-104A



## DESCRIPTION BLOCK

<b>Historic Projects</b> Retreatment, Resurface, Unknown, Bituminous Mix, Skirny Mix, Bituminous Seal, Concrete, Gravel, Surface Treated Gravel, Plant Mix, Reclaimed Base and Bituminous Concrete	<b>Functional Class</b> 1, 2, 3, 4, 5, 6, 7, 8, 9, 10, 11, 12, 13, 14, 15, 16, 17, 18, 19	<b>Curves</b> curve left, curve right	<b>Road Widths</b> (ft)	<b>AADT</b> (count)	<b>Mileage by Functional Class By Sheet</b> 023-1 6 - Rural - Minor Arterial 1.165	<b>Mileage by Town By Sheet</b> FAIRFAX - V104A0604 1.165 of 1.165	<b>DISTRICT</b> 8	<b>TOWN</b> FAIRFAX	Date: 11/15/13 <b>1 of 1</b> TWN mileage: 0.0 to 1.165	<b>ROUTE</b> VT-104A ETE mileage: 3.362 to 4.527
					<b>Total Mileage: 1.165 mi</b>					