


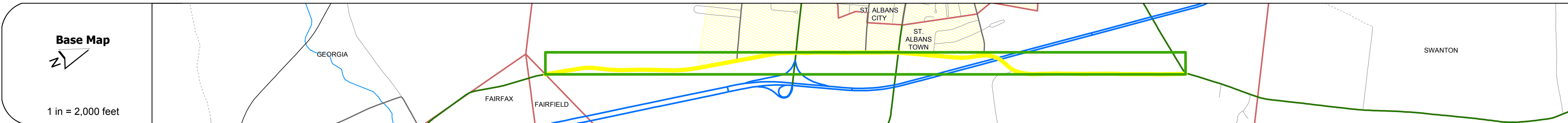
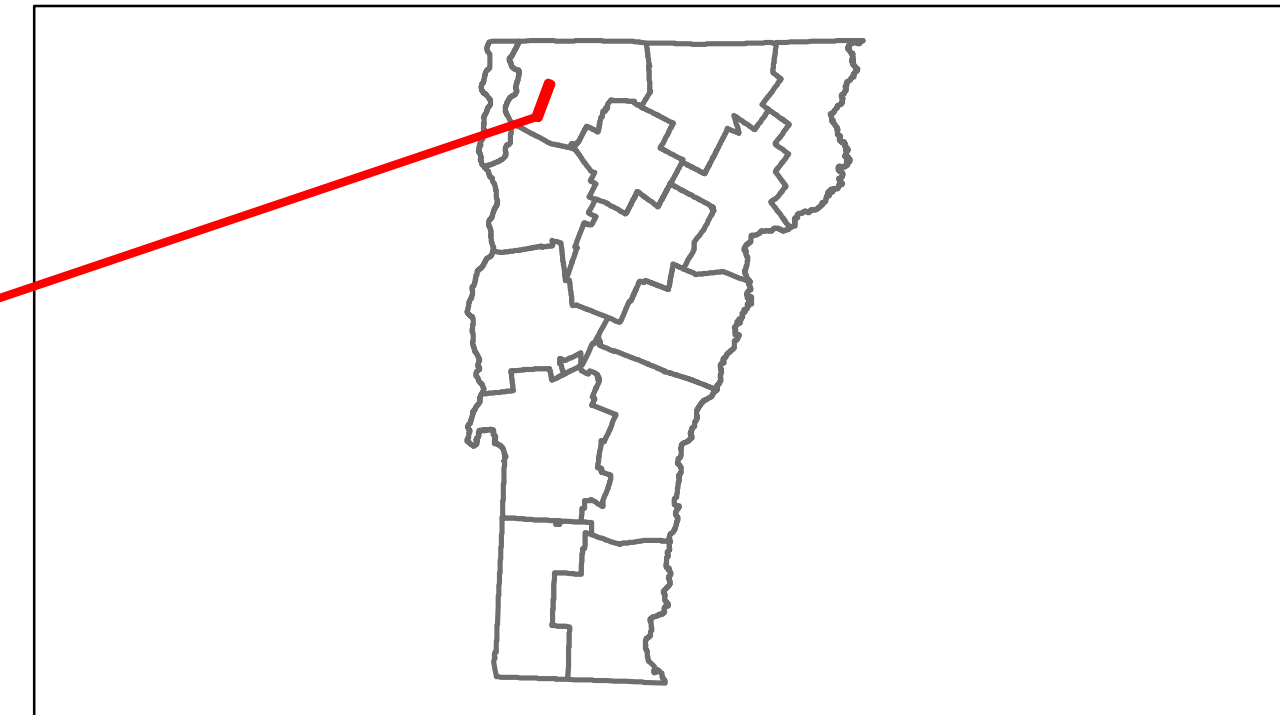


Route Log Progress Chart

DRAFT

Please Note: Errors and Omissions May Exist.
Contact the VTrans Mapping Unit with questions or concerns.

DISTRICT	TOWN	ROUTE
8	ST. ALBANS TOWN	VT-104

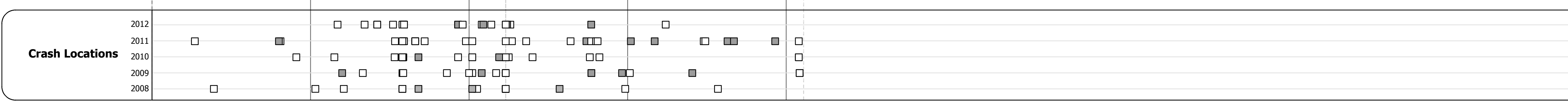
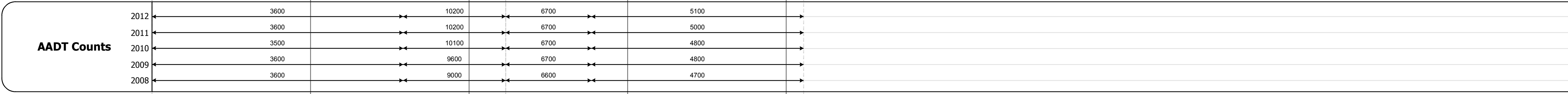


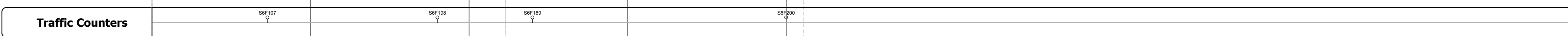




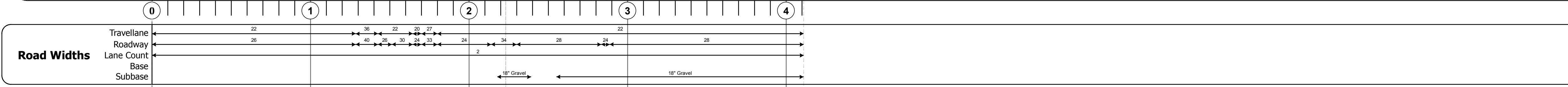


DESCRIPTION BLOCK

Culvert 17:
Culvert - 1927
Structure No. 300279001706131
Length: 8'
Facility Carried: VT104
Bridge Type: CONC. RIGID FRAME
Features Intersected: BROOK
Maintenance: State

Culvert 19:
Culvert - 1989
Structure No. 300279001906131
Length: 6'
Under Clearance: 6.0'
Facility Carried: VT104
Bridge Type: CGMP
Features Intersected: STEVENS BROOK
Maintenance: State

Bridge 20:
Stringer/multi-beam or girder - 1967
Structure No. 200279002006132
Length: 360'
Width: 24.0'
Under Clearance: 16.82'
Facility Carried: VT 00104 ML
Bridge Type: 5 SPAN ROLLED BEAM
Features Intersected: I 89 UNDER VT 104
Surface: Bituminous
Maintenance/Ownership: State



Historic Projects Retreatment, Resurface, Unknown, Bituminous Mix, Skippy Mix, Bituminous Seal, Concrete, Bituminous, Surface Treated Gravel, Plant Mix, Reclaimed Base and Bituminous Concrete	Functional Class 1, 2, 3, 4, 5, 6, 7, 8, 9, 10, 11, 12, 13, 14, 15, 16, 17, 18, 19	Curves curve left, curve right	Road Widths (ft)	Traffic Counters (counter ID)	AADT (count)	Mileage by Functional Class By Sheet 0279 7 - Rural - Major collector 4.110		Mileage by Town By Sheet ST. ALBANS TOWN - v104-0613 4.11 of 4.11		DISTRICT 8	TOWN ST. ALBANS TOWN	Date: 11/15/13	ROUTE VT-104 ETE mileage: 16.393 to 20.503
						Crash Locations Fatal, Injury, Property Damage Only, Unknown Crash Type		Total Mileage: 4.110 mi					