




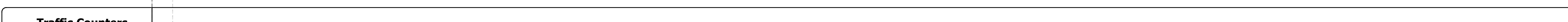

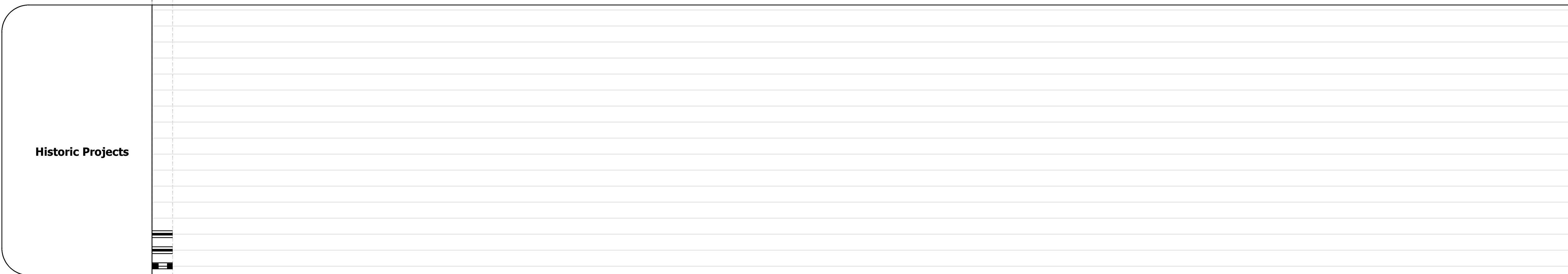



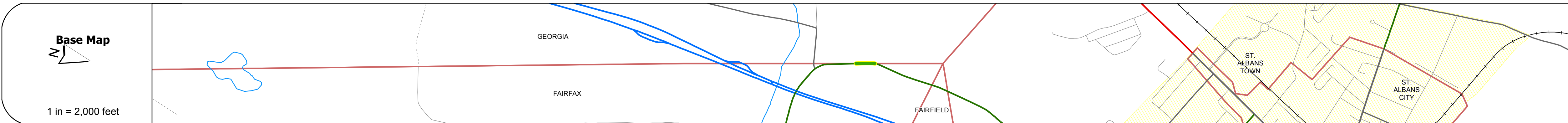
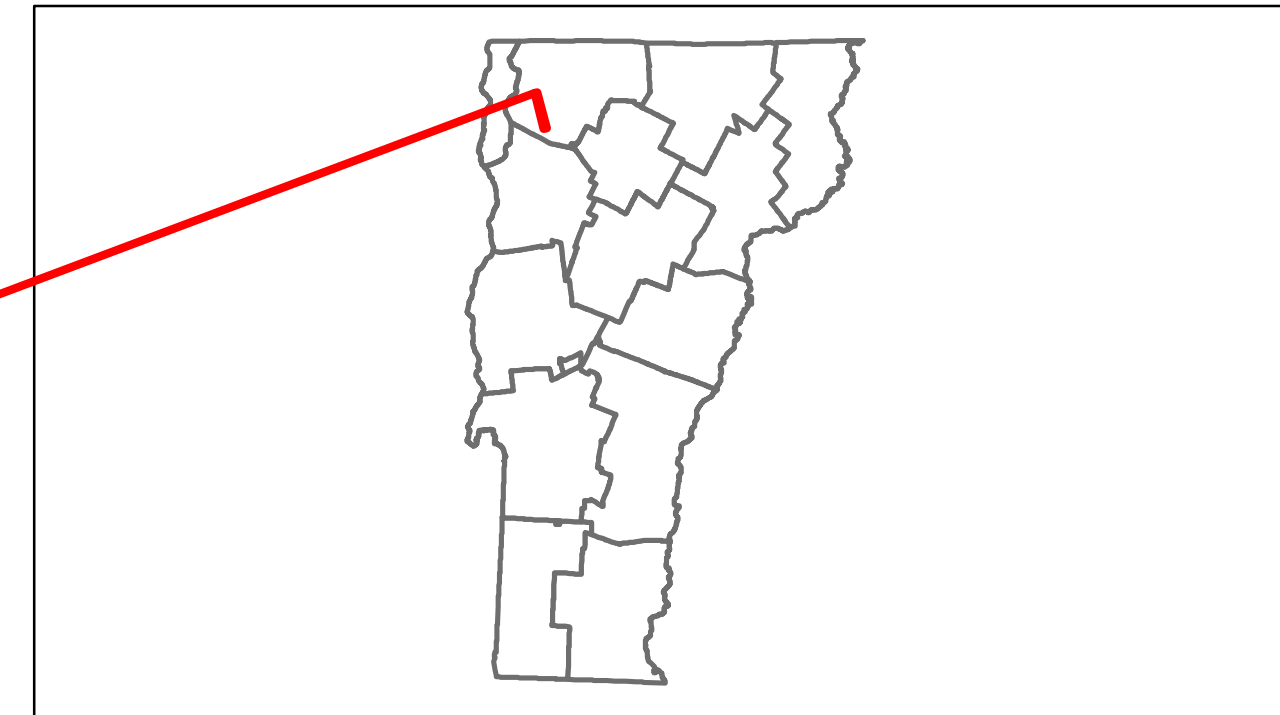


# Route Log Progress Chart

**DRAFT**

Please Note: Errors and Omissions May Exist.  
Contact the VTrans Mapping Unit with questions or concerns.

DISTRICT	TOWN	ROUTE
8	GEORGIA	VT-104



## DESCRIPTION BLOCK

<b>Historic Projects</b> Retirement, Resurface, Unknown, Bituminous Mix, Skippy Mix, Bituminous Seal, Concrete, Gravel, Surface Treated Gravel, Plant Mix, Reclaimed Base and Bituminous Concrete	<b>Functional Class</b> 1, 2, 3, 4, 5, 6, 7, 8, 9, 10, 11, 12, 13, 14, 15, 16, 17, 18, 19	<b>Curves</b> curve left, curve right	<b>Road Widths</b> (ft)	<b>AADT</b> (count)	<b>Mileage by Functional Class By Sheet</b> 0279 7 - Rural - Major collector 0.130	<b>Mileage by Town By Sheet</b> GEORGIA - V104-0608 0.13 of 0.13	<b>DISTRICT</b> 8	<b>TOWN</b> GEORGIA	Date: 11/15/13 <b>ROUTE</b> VT-104 ETE mileage: 15.561 to 15.691
<b>Crash Locations</b> Fatal, Injury, Property Damage Only, Unknown Crash Type						<b>Total Mileage: 0.130 mi</b>		<b>1 of 1</b> TWN mileage: 0.0 to 0.13	<b>1 of 1</b> TWN mileage: 0.0 to 0.13