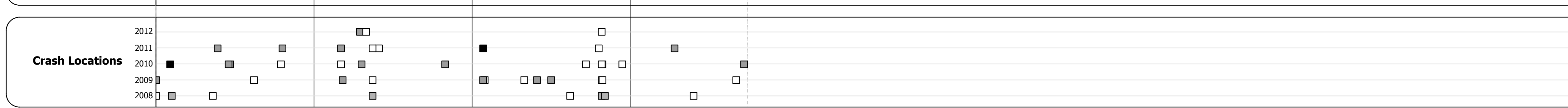





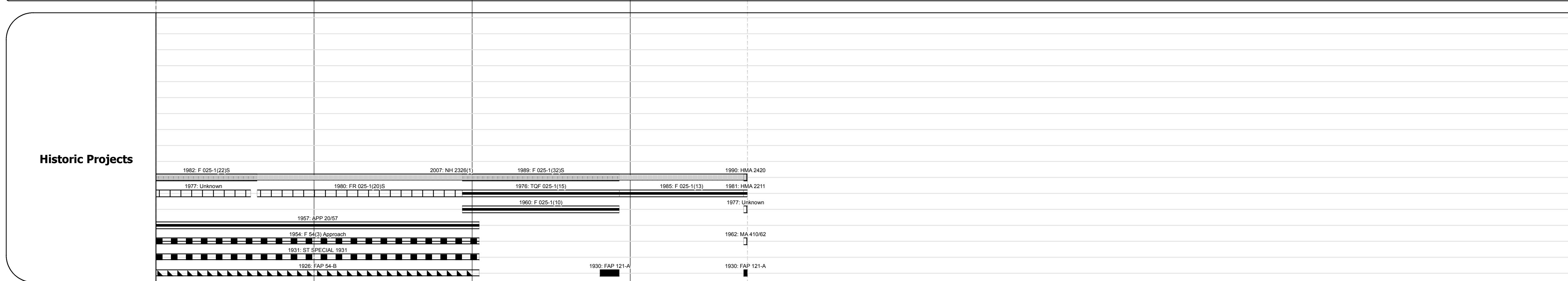


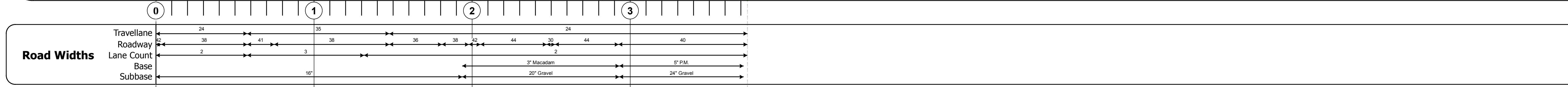


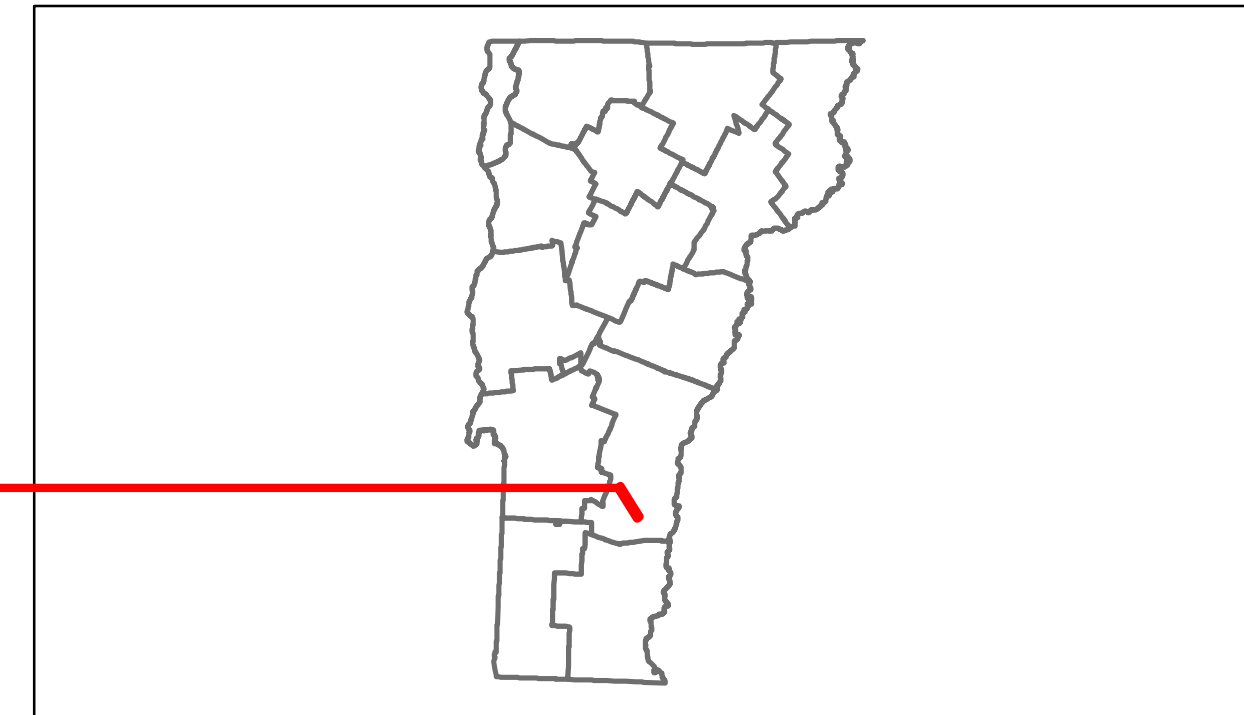


DISTRICT	TOWN	ROUTE
2	CAVENDISH	VT-103



## DESCRIPTION BLOCK

**Culvert 20:**  
Culvert - 1954  
Structure No. 300025002014061  
Length: 12'  
Under Clearance: 8.0'  
Facility Carried: VT103  
Bridge Type: R C BOX  
Features Intersected: BROOK  
Maintenance: State

**Bridge 21:**  
Stringer/multi-beam or girder - 1960  
Structure No. 200025002114062  
Length: 157'  
Width: 31.4'  
Facility Carried: VT 00103 ML  
Bridge Type: 3 SPAN ROLLED BEAM  
Features Intersected: BLACK RIVER  
Surface: Bituminous  
Maintenance/Ownership: State

**Bridge 21A:**  
Stringer/multi-beam or girder - 1960  
Structure No. 200025021A14062  
Length: 60'  
Width: 45.3'  
Facility Carried: VT 00103 ML  
Bridge Type: ROLLED BEAM  
Features Intersected: INDUSTRIAL CANAL  
Surface: Bituminous  
Maintenance/Ownership: State

<b>Historic Projects</b> Retreatment, Resurface, Unknown, Bituminous Mix, Skippy Mix, Bituminous Seal, Bituminous Concrete, Surface Treated Gravel, Plant Mix, Reclaimed Base and Bituminous Concrete, Concrete	<b>Functional Class</b> 1, 2, 3, 4, 5, 6, 7, 8, 9, 10, 11, 12, 13, 14, 15, 16, 17, 18, 19	<b>Curves</b> curve left, curve right	<b>Road Widths</b> (ft)	<b>AADT</b> (count)	<b>Mileage by Functional Class By Sheet</b> 025-1 2 - Rural - Principal Arterial 3.741	<b>Mileage by Town By Sheet</b> CAVENDISH - V103-1406 3.741 of 3.741	<b>DISTRICT</b> 2	<b>TOWN</b> CAVENDISH	<b>Date:</b> 11/15/13	<b>ROUTE</b> VT-103 ETE mileage: 16.483 to 20.224
<b>Crash Locations</b> Fatal, Injury, Property Damage Only, Unknown Crash Type	<b>Speed Zones</b> 25, 30, 35, 40, 45, 50, 55, 60, 65	<b>Grades</b> grade up, grade down	<b>Traffic Counters</b> (counter ID)	<b>Total Mileage:</b> 3.741 mi	<b>Total Mileage:</b> 3.741 mi	<b>1 of 1</b> TWN mileage: 0.0 to 3.741				