


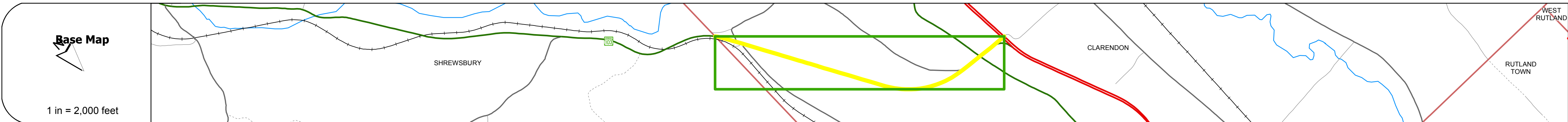
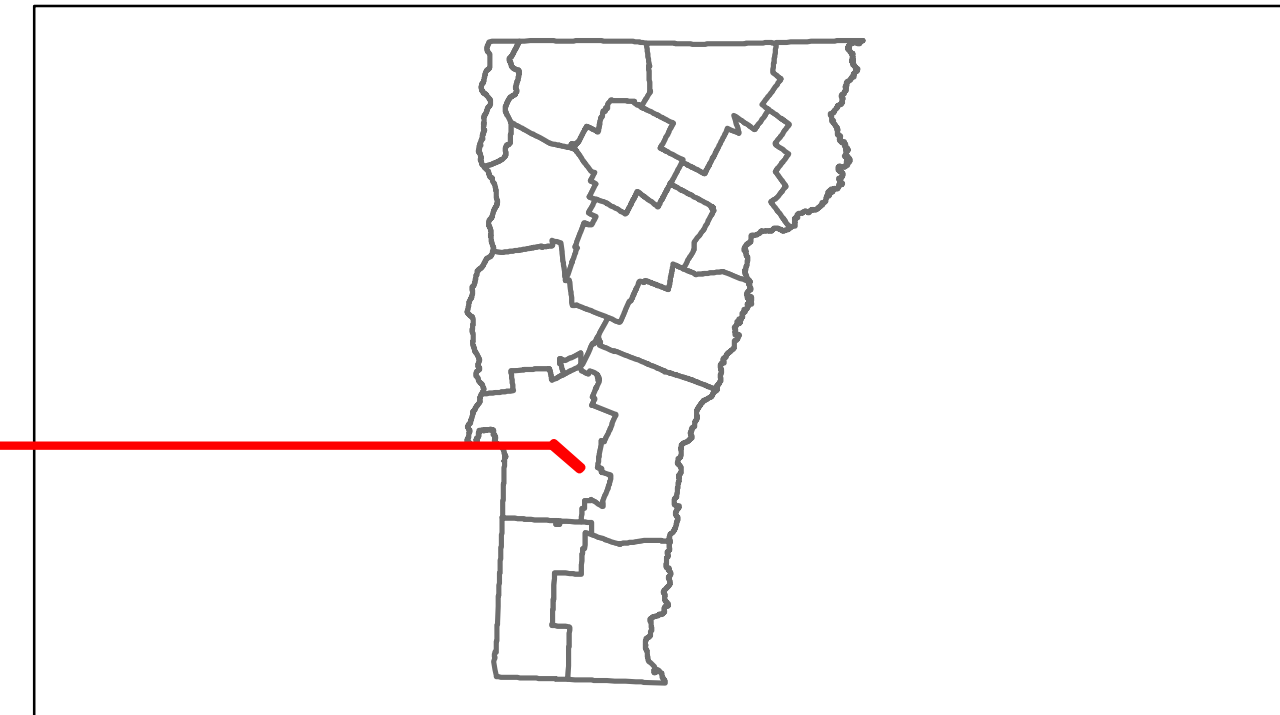


Route Log Progress Chart

DRAFT

Please Note: Errors and Omissions May Exist.
Contact the VTrans Mapping Unit with questions or concerns.

DISTRICT	TOWN	ROUTE
3	CLARENDON	VT-103










DESCRIPTION BLOCK

Culvert 54:
Culvert - 1957
Structure No. 300025005411051
Length: 7'
Under Clearance: 6.0'
Facility Carried: VT103
Bridge Type: R C PIPE
Features Intersected: BROOK
Maintenance: State

Culvert 55:
Culvert - 1957
Structure No. 300025005511051
Length: 7'
Under Clearance: 6.0'
Facility Carried: VT103
Bridge Type: R C PIPE
Features Intersected: CATTLE PASS
Maintenance: State

Culvert 57:
Culvert - 1957
Structure No. 300025005711051
Length: 7'
Under Clearance: 6.0'
Facility Carried: VT103
Bridge Type: R C PIPE
Features Intersected: CATTLE PASS
Maintenance: State



Historic Projects	Functional Class	Curves	Road Widths	AADT	Mileage by Functional Class By Sheet	Mileage by Town By Sheet	DISTRICT	TOWN	Date: 11/15/13	ROUTE
<ul style="list-style-type: none"> Retreatment Resurface Unknown Bituminous Mix Skippy Mix Bituminous Seal Concrete Gravel Surface Treated Gravel Plant Mix Reclaimed Base and Bituminous Concrete 	<ul style="list-style-type: none"> 1 2 6 7 8 11 12 14 16 17 19 	<ul style="list-style-type: none"> curve left curve right 	<ul style="list-style-type: none"> feet 	<ul style="list-style-type: none"> count 	025-1 2 - Rural - Principal Arterial 1.979	CLARENDON - V103-1105 1.979 of 1.979	3	CLARENDON	1 of 1 TWN mileage: 0.0 to 1.979	VT-103 ETE mileage: 40.057 to 42.036
Total Mileage: 1.979 mi						Total Mileage: 1.979 mi				