


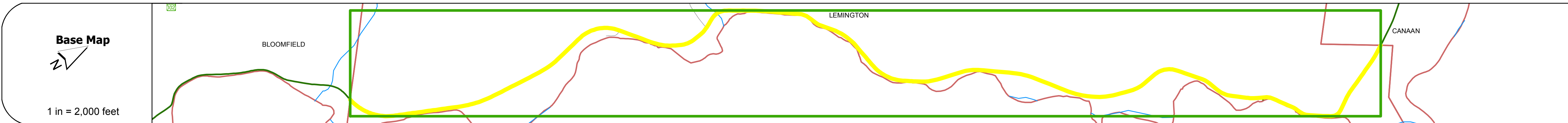
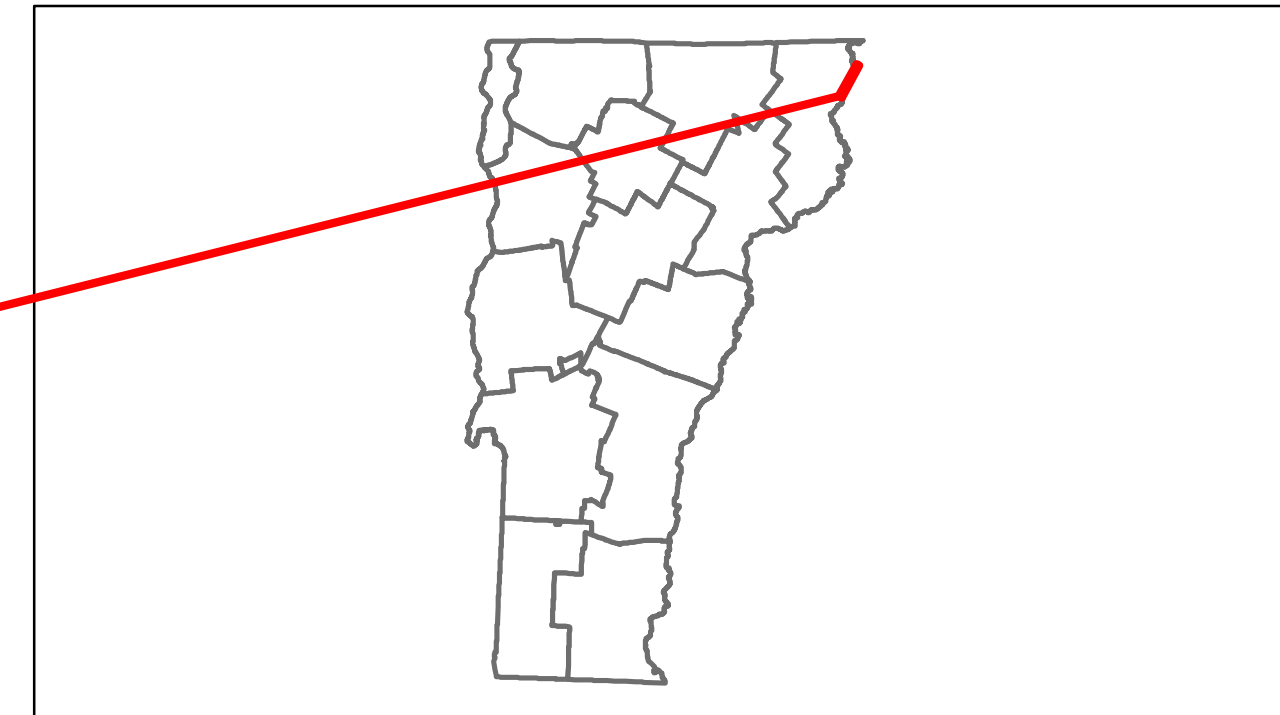


Route Log Progress Chart

DRAFT

Please Note: Errors and Omissions May Exist.
Contact the VTrans Mapping Unit with questions or concerns.







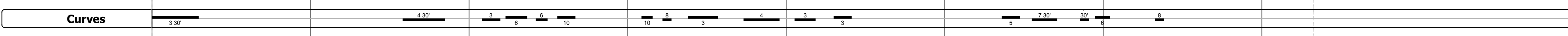
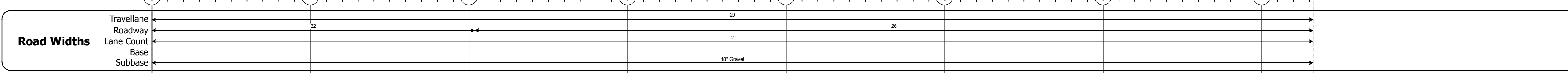
DISTRICT	TOWN	ROUTE
9	LEMINGTON	VT-102



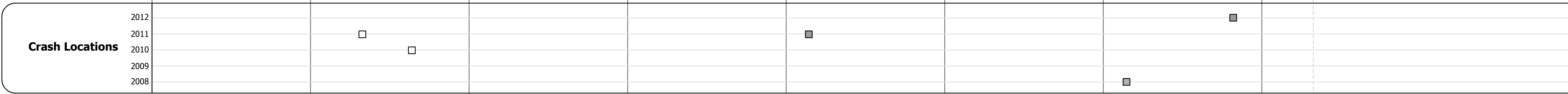
DESCRIPTION BLOCK

Bridge 15:
Slab - 1948
Structure No. 200271001505122
Length: 25'
Width: 30.4'
Facility Carried: VT 00102 ML
Bridge Type: CONCRETE SLAB
Features Intersected: MILL BROOK
Surface: Bituminous
Maintenance/Ownership: State

Culvert 15C:
Culvert - 1976
Structure No. 300271015C05121
Length: 7'
Under Clearance: 5.0'
Facility Carried: VT 102
Bridge Type: MULTIPLATE PIPE ARCH
Features Intersected: BROOK
Maintenance: State



Year	Section 1	Section 2	Section 3	Section 4
2012	360		270	570
2011	360		270	610
2010	360		270	650
2009	350		320	590
2008	340		370	530



Historic Projects Retreatment, Resurface, Unknown, Bituminous Mix, Skippy Mix, Bituminous Seal, Bituminous Concrete, Surface Treated Gravel, Plant Mix, Reclaimed Base and Bituminous Concrete, Concrete, Gravel, Cold Pipe and Concrete, Concrete	Functional Class 1, 2, 3, 4, 5, 6, 7, 8, 9, 10, 11, 12, 13, 14, 15, 16, 17, 18, 19	Curves curve left, curve right	Road Widths (ft)	Traffic Counters (counter ID)	Crash Locations Fatal, Injury, Property Damage Only, Unknown Crash Type	Mileage by Functional Class By Sheet 0271 7 - Rural - Major collector 7.324	Mileage by Town By Sheet LEMINGTON - V102-0512 7.324 of 7.324	DISTRICT 9	TOWN LEMINGTON	Date: 11/15/13	ROUTE VT-102 ETE mileage: 29.601 to 36.925
						Total Mileage: 7.324 mi	Total Mileage: 7.324 mi	1 of 1 TWN mileage: 0.0 to 7.324			